Map Sheet
01

Town of: Hampden

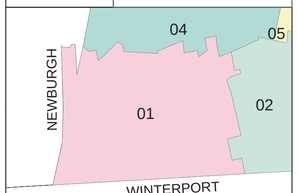

ASSESSOR NOTES:

Legend

- Land Hook
- 300 Dimension (ft)
- 300 Dimension Calculated* (ft)
- Parcel Line
- Pipeline Buckeye
- Pipeline PenobNatGas

Scale:
1:6,000
1 inch = 500 feet

0 395 790 1,580 Feet

Notes:
Map Prepared by: Kyle Severance
Date of preparation: 1/2/2018
Date of Print: 1/16/2018
Datum / Projection: UTM NAD 83 Zone 19N
Data Sources: Town of Hampden, MEGIS, USGS, IFW (NWI)
Parcel Layer Effective April 1, 2017
Disclaimer:
FOR REFERENCE USE ONLY
NOT A SURVEY OR CONVEYANCE
The information contained herewith has been compiled from recorded deeds, plats, tax maps, surveys and other public records. It is not a legally recorded map or survey and is not intended to be used as one. Users should consult the information sources mentioned above when questions arise.
* = Dimension calculated using GIS software

Map Sheet
02

Town of: Hampden

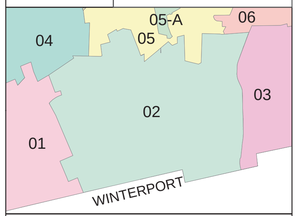

ASSESSOR NOTES:

Legend

- Land Hook
- 300 Dimension (ft)
- 300 Dimension Calculated* (ft)
- Parcel Line
- Pipeline Buckeye
- Pipeline PenobNatGas

Scale:
1:6,000
1 inch = 500 feet

0 395 790 1,580 Feet

Notes:
Map Prepared by: Kyle Severance
Date of preparation: 1/2/2018
Date of Print: 1/16/2018
Datum / Projection: UTM NAD 83 Zone 19N
Data Sources: Town of Hampden, MEGIS, USGS, IFW (NWI)
Parcel Layer Effective April 1, 2017
Disclaimer:
FOR REFERENCE USE ONLY
NOT A SURVEY OR CONVEYANCE
The information contained herewith has been compiled from recorded deeds, plats, tax maps, surveys and other public records. It is not a legally recorded map or survey and is not intended to be used as one. Users should consult the information sources mentioned above when questions arise.
* = Dimension calculated using GIS software

GIS TOWN OF HAMPDEN MAINE Settled 1767 • Incorporated 1794 IT

Map Sheet
03

Town of: Hampden

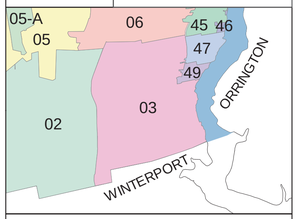

ASSESSOR NOTES:

Legend

- Land Hook
- 300 Dimension (ft)
- 300 Dimension Calculated* (ft)
- Parcel Line
- Pipeline Buckeye
- Pipeline PenobNatGas

Scale:
1:6,000
1 inch = 500 feet
0 395 790 1,580 Feet

Notes:
Map Prepared by: Kyle Severance
Date of preparation: 1/2/2018
Date of Print: 1/16/2018
Datum / Projection: UTM NAD 83 Zone 19N
Data Sources: Town of Hampden, MEGIS, USGS, IFW (NWI)
Parcel Layer Effective April 1, 2017
Disclaimer:
FOR REFERENCE USE ONLY
NOT A SURVEY OR CONVEYANCE
The information contained herewith has been compiled from recorded deeds, plats, tax maps, surveys and other public records. It is not a legally recorded map or survey and is not intended to be used as one. Users should consult the information sources mentioned above when questions arise.
* = Dimension calculated using GIS software

GIS TOWN OF HAMPDEN MAINE Settled 1767 • Incorporated 1794 IT

Map Sheet
04

Town of: Hampden

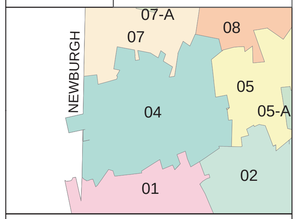

ASSESSOR NOTES:

Legend

- Land Hook
- 300 Dimension (ft)
- 300 Dimension Calculated* (ft)
- Parcel Line
- Pipeline Buckeye
- Pipeline PenobNatGas

Scale:
1:7,500
1 inch = 625 feet

0 495 990 1,980 Feet

Notes:
Map Prepared by: Kyle Severance
Date of preparation: 1/2/2018
Date of Print: 1/16/2018
Datum / Projection: UTM NAD 83 Zone 19N
Data Sources: Town of Hampden, MEGIS, USGS, IFW (NWI)
Parcel Layer Effective April 1, 2017
Disclaimer:
FOR REFERENCE USE ONLY
NOT A SURVEY OR CONVEYANCE
The information contained herewith has been compiled from recorded deeds, plats, tax maps, surveys and other public records. It is not a legally recorded map or survey and is not intended to be used as one. Users should consult the information sources mentioned above when questions arise.
* = Dimension calculated using GIS software

GIS TOWN OF HAMPDEN MAINE Settled 1767 • Incorporated 1794 IT

Map Sheet
05

Town of: Hampden

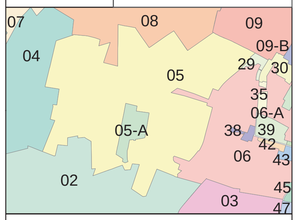

ASSESSOR NOTES:

Legend

- Land Hook
- 300 Dimension (ft)
- 300 Dimension Calculated* (ft)
- Parcel Line
- Pipeline Buckeye
- Pipeline PenobNatGas

Scale:
1:6,000
1 inch = 500 feet

0 395 790 1,580 Feet

Notes:
Map Prepared by: Kyle Severance
Date of preparation: 1/2/2018
Date of Print: 1/16/2018
Datum / Projection: UTM NAD 83 Zone 19N
Data Sources: Town of Hampden, MEGIS, USGS, IFW (NWI)
Parcel Layer Effective April 1, 2017
Disclaimer:
FOR REFERENCE USE ONLY
NOT A SURVEY OR CONVEYANCE
The information contained herewith has been compiled from recorded deeds, plats, tax maps, surveys and other public records. It is not a legally recorded map or survey and is not intended to be used as one. Users should consult the information sources mentioned above when questions arise.
* = Dimension calculated using GIS software

GIS TOWN OF HAMPDEN MAINE Settled 1767 • Incorporated 1794 IT

Map Sheet
05-A
Town of: Hampden

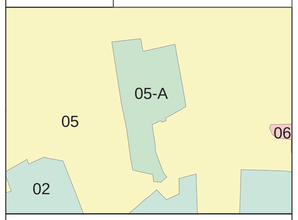

ASSESSOR NOTES:

Legend

- Land Hook
- 300 Dimension (ft)
- 300 Dimension Calculated* (ft)
- Parcel Line
- Pipeline Buckeye
- Pipeline PenobNatGas

Scale:
1:2,400
1 inch = 200 feet

0 162.5 325 650 Feet

Notes:
Map Prepared by: Kyle Severance
Date of preparation: 1/2/2018
Date of Print: 1/16/2018
Datum / Projection: UTM NAD 83 Zone 19N
Data Sources: Town of Hampden, MEGIS, USGS, IFW (NWI)
Parcel Layer Effective April 1, 2017
Disclaimer:
FOR REFERENCE USE ONLY
NOT A SURVEY OR CONVEYANCE
The information contained herewith has been compiled from recorded deeds, plats, tax maps, surveys and other public records. It is not a legally recorded map or survey and is not intended to be used as one. Users should consult the information sources mentioned above when questions arise.
* = Dimension calculated using GIS software

GIS TOWN OF HAMPDEN MAINE Settled 1767 • Incorporated 1794 IT

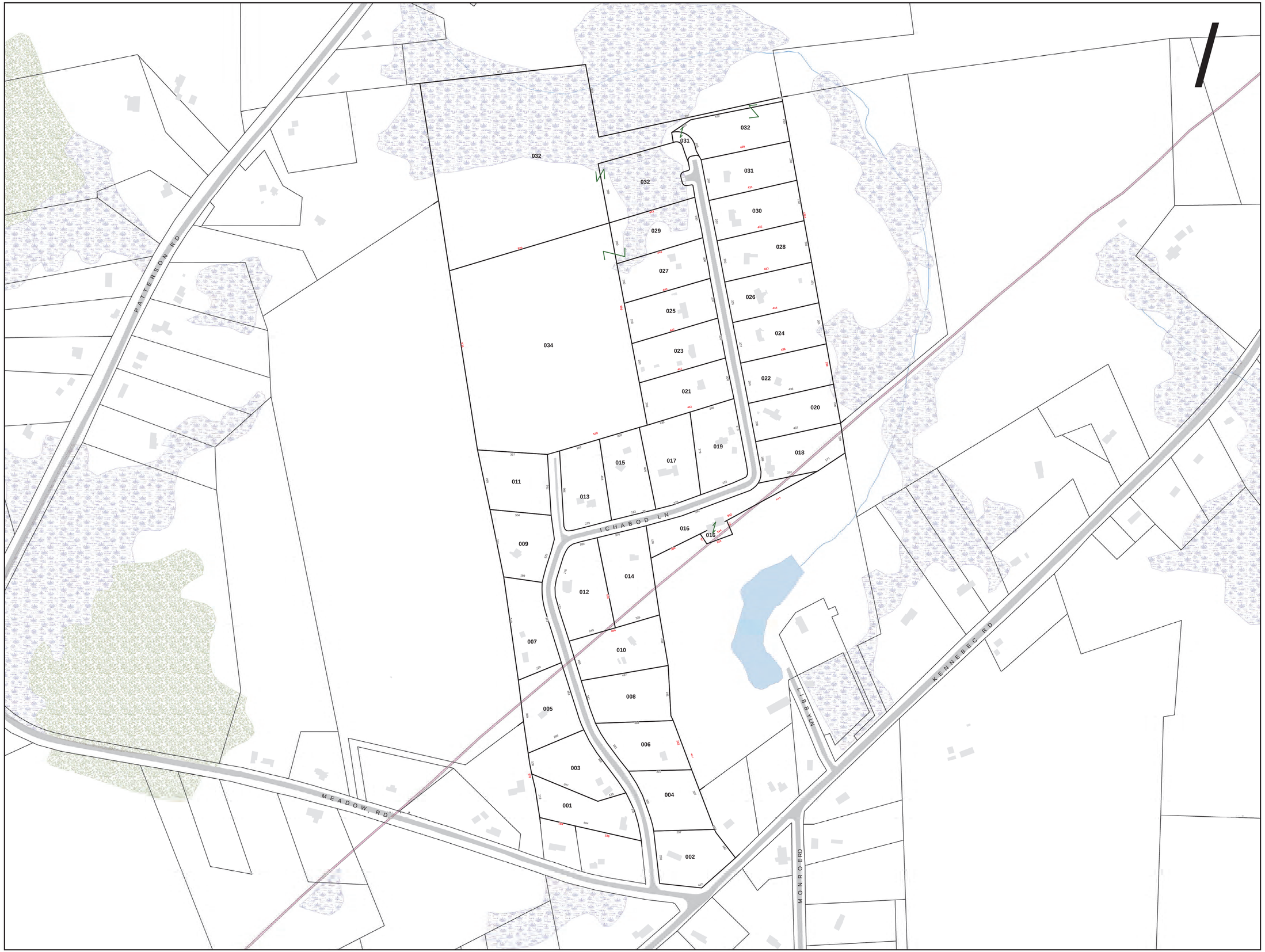

Map Sheet
06

Town of: Hampden

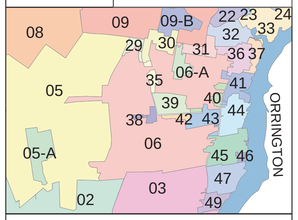

ASSESSOR NOTES:

Legend

- Land Hook
- 300 Dimension (ft)
- 300 Dimension Calculated* (ft)
- Parcel Line
- Pipeline Buckeye
- Pipeline PenobNatGas

Scale:
1:6,000
1 inch = 500 feet

0 395 790 1,580 Feet

Notes:
Map Prepared by: Kyle Severance
Date of preparation: 1/2/2018
Date of Print: 1/16/2018
Datum / Projection: UTM NAD 83 Zone 19N
Data Sources: Town of Hampden, MEGIS, USGS, IFW (NWI)
Parcel Layer Effective April 1, 2017
Disclaimer:
FOR REFERENCE USE ONLY
NOT A SURVEY OR CONVEYANCE
The information contained herewith has been compiled from recorded deeds, plats, tax maps, surveys and other public records. It is not a legally recorded map or survey and is not intended to be used as one. Users should consult the information sources mentioned above when questions arise.
* = Dimension calculated using GIS software

GIS TOWN OF HAMPDEN MAINE Settled 1767 • Incorporated 1794 IT

Map Sheet

06-A

Town of: Hampden

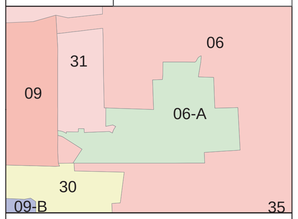

ASSESSOR NOTES:

Legend

- Land Hook
- 300 Dimension (ft)
- 300 Dimension Calculated* (ft)
- Parcel Line
- Pipeline Buckeye
- Pipeline PenobNatGas

Scale:

1:1,200

1 inch = 100 feet

0 80 160 320 Feet

Notes:
Map Prepared by: Kyle Severance
Date of preparation: 1/2/2018
Date of Print: 1/16/2018
Datum / Projection: UTM NAD 83 Zone 19N
Data Sources: Town of Hampden, MEGIS, USGS, IFW (NWI)
Parcel Layer Effective April 1, 2017
Disclaimer:
FOR REFERENCE USE ONLY
NOT A SURVEY OR CONVEYANCE
The information contained herewith has been compiled from recorded deeds, plats, tax maps, surveys and other public records. It is not a legally recorded map or survey and is not intended to be used as one. Users should consult the information sources mentioned above when questions arise.
* = Dimension calculated using GIS software

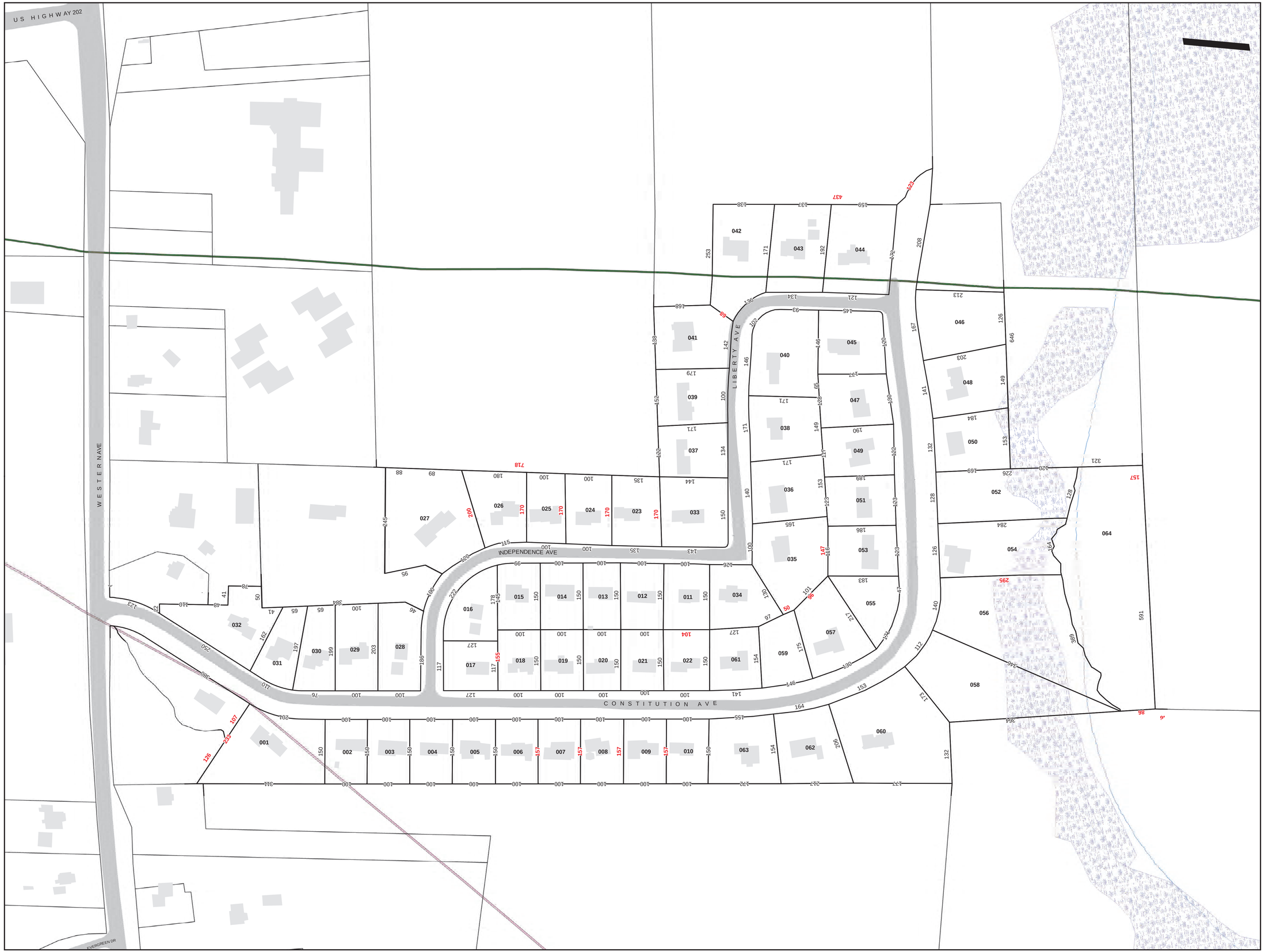

Map Sheet
07

Town of: Hampden

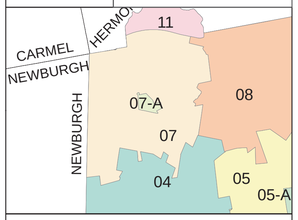

ASSESSOR NOTES:

Legend

- Land Hook
- 300 Dimension (ft)
- 300 Dimension Calculated* (ft)
- Parcel Line
- Pipeline Buckeye
- Pipeline PenobNatGas

Scale:

1:7,500

1 inch = 625 feet

0 495 990 1,980 Feet

Notes:
Map Prepared by: Kyle Severance
Date of preparation: 1/2/2018
Date of Print: 1/16/2018
Datum / Projection: UTM NAD 83 Zone 19N
Data Sources: Town of Hampden, MEGIS, USGS, IFW (NWI)
Parcel Layer Effective April 1, 2017
Disclaimer:
FOR REFERENCE USE ONLY
NOT A SURVEY OR CONVEYANCE
The information contained herewith has been compiled from recorded deeds, plats, tax maps, surveys and other public records. It is not a legally recorded map or survey and is not intended to be used as one. Users should consult the information sources mentioned above when questions arise.
* = Dimension calculated using GIS software

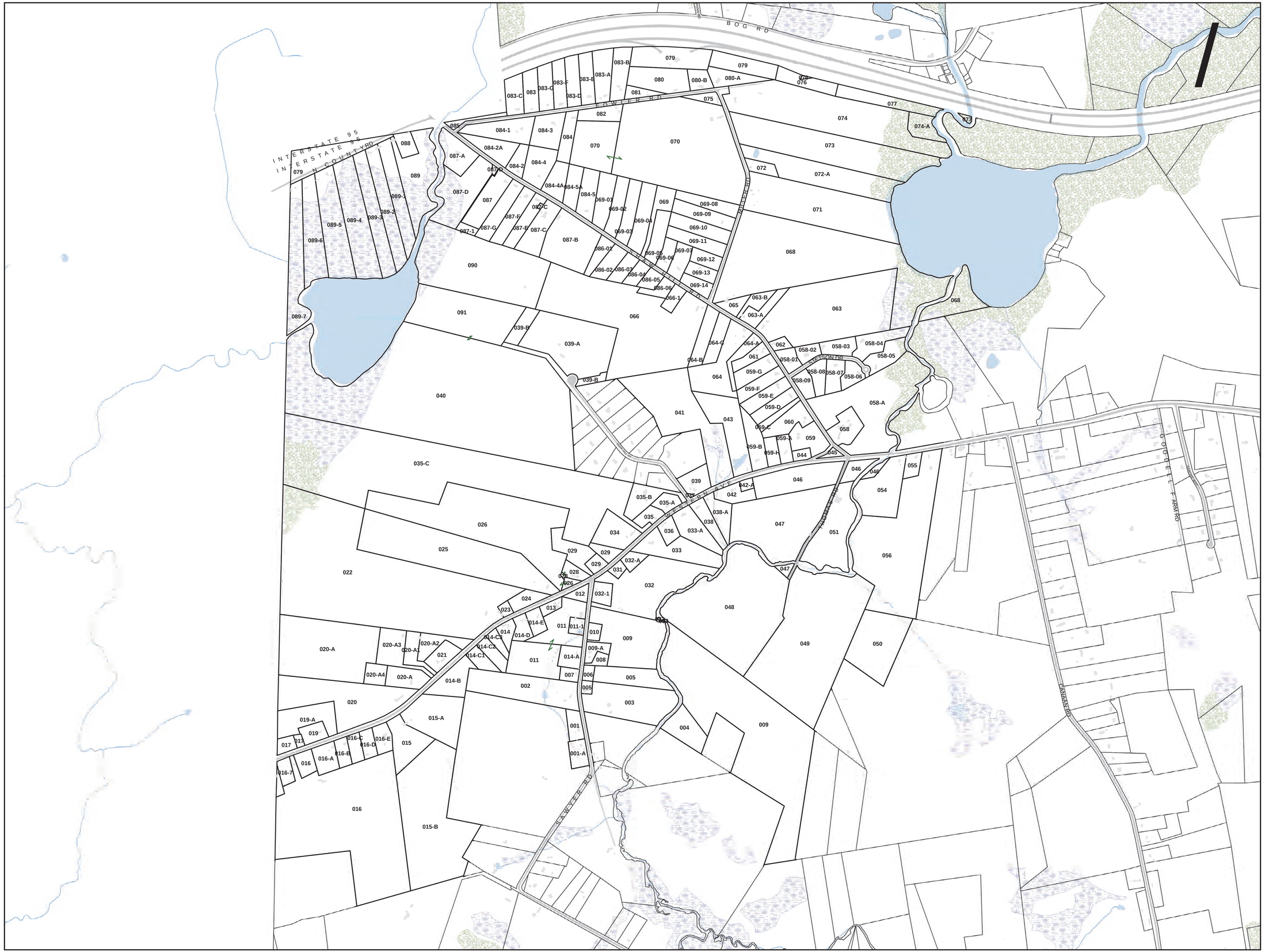

Map Sheet
07-A

Town of: Hampden

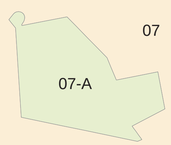

ASSESSOR NOTES:

Legend

- Land Hook
- 300 Dimension (ft)
- 300 Dimension Calculated* (ft)
- Parcel Line
- Pipeline Buckeye
- Pipeline PenobNatGas

Scale:
1:1,200
1 inch = 100 feet

0 80 160 320 Feet

Notes:
Map Prepared by: Kyle Severance
Date of preparation: 1/2/2018
Date of Print: 1/16/2018
Datum / Projection: UTM NAD 83 Zone 19N
Data Sources: Town of Hampden, MEGIS, USGS, IFW (NWI)
Parcel Layer Effective April 1, 2017
Disclaimer:
FOR REFERENCE USE ONLY
NOT A SURVEY OR CONVEYANCE
The information contained herewith has been compiled from recorded deeds, plats, tax maps, surveys and other public records. It is not a legally recorded map or survey and is not intended to be used as one. Users should consult the information sources mentioned above when questions arise.
* = Dimension calculated using GIS software

GIS TOWN OF HAMPDEN MAINE Settled 1767 • Incorporated 1794 IT

Map Sheet
08

Town of: Hampden

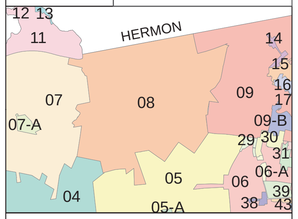

ASSESSOR NOTES:

Legend

- Land Hook
- 300 Dimension (ft)
- 300 Dimension Calculated* (ft)
- Parcel Line
- Pipeline Buckeye
- Pipeline PenobNatGas

Scale:
1:7,500
1 inch = 625 feet

0 495 990 1,980 Feet

Notes:
Map Prepared by: Kyle Severance
Date of preparation: 1/2/2018
Date of Print: 1/16/2018
Datum / Projection: UTM NAD 83 Zone 19N
Data Sources: Town of Hampden, MEGIS, USGS, IFW (NWI)
Parcel Layer Effective April 1, 2017
Disclaimer:
FOR REFERENCE USE ONLY
NOT A SURVEY OR CONVEYANCE
The information contained herewith has been compiled from recorded deeds, plats, tax maps, surveys and other public records. It is not a legally recorded map or survey and is not intended to be used as one. Users should consult the information sources mentioned above when questions arise.
* = Dimension calculated using GIS software

GIS TOWN OF HAMPDEN MAINE Settled 1767 • Incorporated 1794 IT

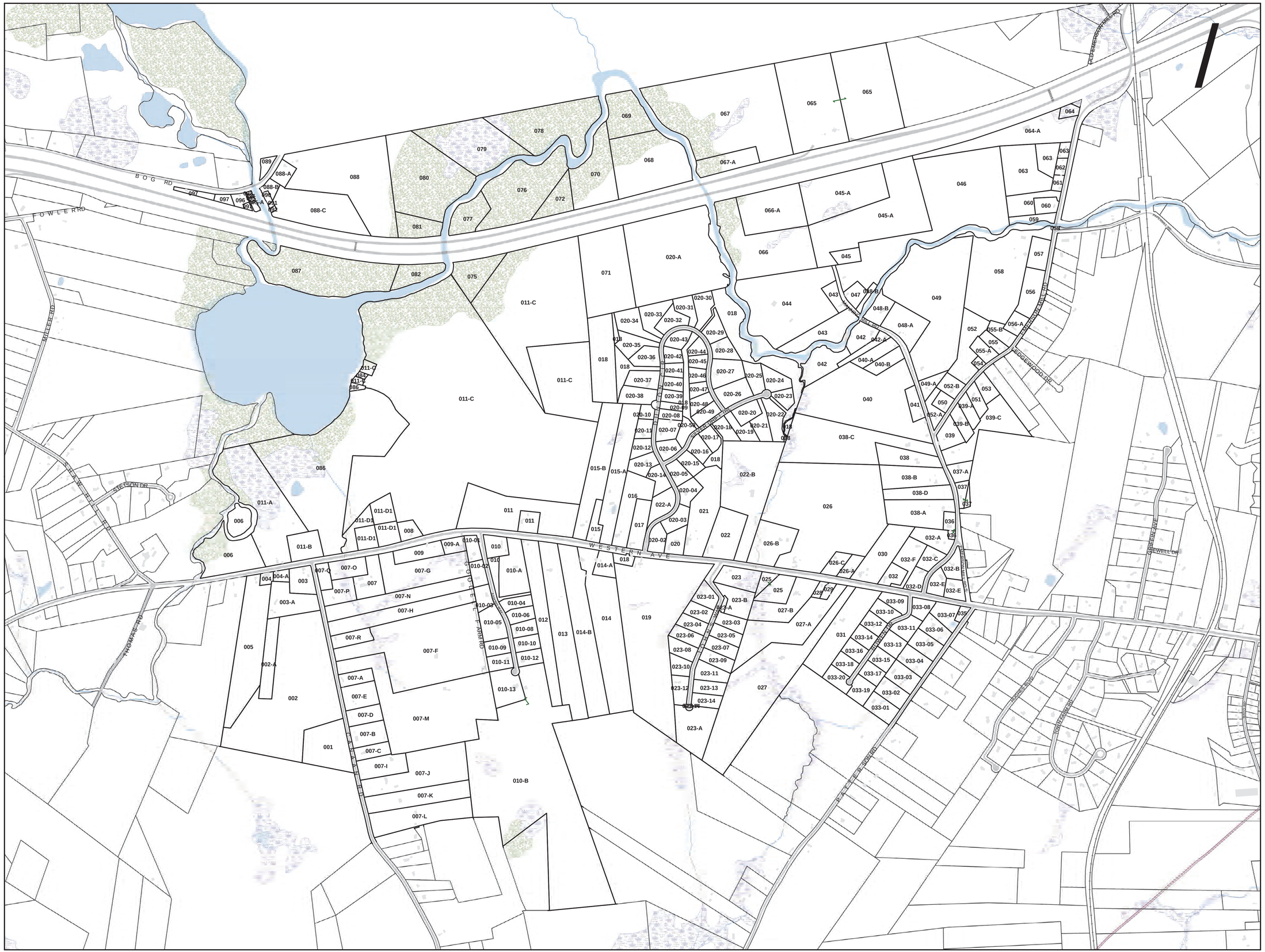

Map Sheet
09

Town of: Hampden

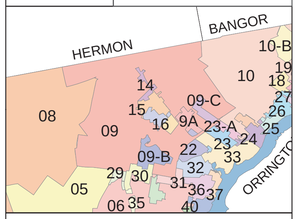

ASSESSOR NOTES:

Legend

- Land Hook
- 300 Dimension (ft)
- 300 Dimension Calculated* (ft)
- Parcel Line
- Pipeline Buckeye
- Pipeline PenobNatGas

Scale:
1:7,500
1 inch = 625 feet

0 495 990 1,980 Feet

Notes:
Map Prepared by: Kyle Severance
Date of preparation: 1/2/2018
Date of Print: 1/16/2018
Datum / Projection: UTM NAD 83 Zone 19N
Data Sources: Town of Hampden, MEGIS, USGS, IFW (NWI)
Parcel Layer Effective April 1, 2017
Disclaimer:
FOR REFERENCE USE ONLY
NOT A SURVEY OR CONVEYANCE
The information contained herewith has been compiled from recorded deeds, plats, tax maps, surveys and other public records. It is not a legally recorded map or survey and is not intended to be used as one. Users should consult the information sources mentioned above when questions arise.
* = Dimension calculated using GIS software

GIS TOWN OF HAMPDEN MAINE Settled 1767 • Incorporated 1794 IT

Map Sheet
09-B

Town of: Hampden

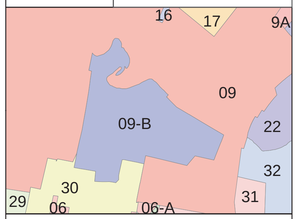

ASSESSOR NOTES:

Legend

- Land Hook
- 300 Dimension (ft)
- 300 Dimension Calculated* (ft)
- Parcel Line
- Pipeline Buckeye
- Pipeline PenobNatGas

Scale:
1:1,800
1 inch = 150 feet

0 120 240 480 Feet

Notes:
Map Prepared by: Kyle Severance
Date of preparation: 1/2/2018
Date of Print: 1/16/2018
Datum / Projection: UTM NAD 83 Zone 19N
Data Sources: Town of Hampden, MEGIS, USGS, IFW (NWI)
Parcel Layer Effective April 1, 2017
Disclaimer:
FOR REFERENCE USE ONLY
NOT A SURVEY OR CONVEYANCE
The information contained herewith has been compiled from recorded deeds, plats, tax maps, surveys and other public records. It is not a legally recorded map or survey and is not intended to be used as one. Users should consult the information sources mentioned above when questions arise.
* = Dimension calculated using GIS software

GIS TOWN OF HAMPDEN MAINE Settled 1767 • Incorporated 1794 IT

Map Sheet
09-C

Town of: Hampden

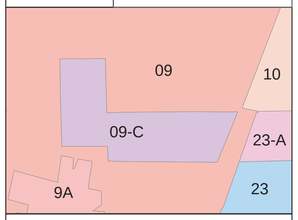

ASSESSOR NOTES:

Legend

- Land Hook
- 300 Dimension (ft)
- 300 Dimension Calculated* (ft)
- Parcel Line
- Pipeline Buckeye
- Pipeline PenobNatGas

Scale:

1:1,200

1 inch = 100 feet

0 80 160 320 Feet

Notes:
Map Prepared by: Kyle Severance
Date of preparation: 1/2/2018
Date of Print: 1/16/2018
Datum / Projection: UTM NAD 83 Zone 19N
Data Sources: Town of Hampden, MEGIS, USGS, IFW (NWI)
Parcel Layer Effective April 1, 2017
Disclaimer:
FOR REFERENCE USE ONLY
NOT A SURVEY OR CONVEYANCE
The information contained herewith has been compiled from recorded deeds, plats, tax maps, surveys and other public records. It is not a legally recorded map or survey and is not intended to be used as one. Users should consult the information sources mentioned above when questions arise.
* = Dimension calculated using GIS software

Map Sheet
10

Town of: Hampden

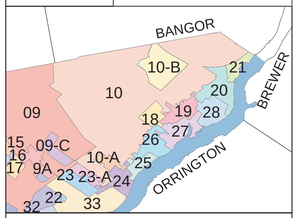

ASSESSOR NOTES:

Legend

- Land Hook
- 300 Dimension (ft)
- 300 Dimension Calculated* (ft)
- Parcel Line
- Pipeline Buckeye
- Pipeline PenobNatGas

Scale:

1:6,000

1 inch = 500 feet

0 395 790 1,580 Feet

Notes:
Map Prepared by: Kyle Severance
Date of preparation: 1/2/2018
Date of Print: 1/16/2018
Datum / Projection: UTM NAD 83 Zone 19N
Data Sources: Town of Hampden, MEGIS, USGS, IFW (NWI)
Parcel Layer Effective April 1, 2017
Disclaimer:
FOR REFERENCE USE ONLY
NOT A SURVEY OR CONVEYANCE
The information contained herewith has been compiled from recorded deeds, plats, tax maps, surveys and other public records. It is not a legally recorded map or survey and is not intended to be used as one. Users should consult the information sources mentioned above when questions arise.
* = Dimension calculated using GIS software

GIS TOWN OF HAMPDEN MAINE Settled 1767 • Incorporated 1794 IT

Map Sheet
10-A
Town of: Hampden

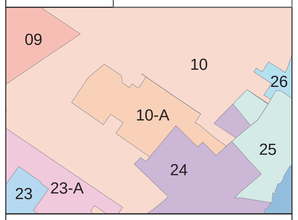

ASSESSOR NOTES:

Legend

- Land Hook
- 300 Dimension (ft)
- 300 Dimension Calculated* (ft)
- Parcel Line
- Pipeline Buckeye
- Pipeline PenobNatGas

Scale:

1:1,200

1 inch = 100 feet

0 80 160 320 Feet

Notes:
Map Prepared by: Kyle Severance
Date of preparation: 1/2/2018
Date of Print: 1/16/2018
Datum / Projection: UTM NAD 83 Zone 19N
Data Sources: Town of Hampden, MEGIS, USGS, IFW (NWI)
Parcel Layer Effective April 1, 2017
Disclaimer:
FOR REFERENCE USE ONLY
NOT A SURVEY OR CONVEYANCE
The information contained herewith has been compiled from recorded deeds, plats, tax maps, surveys and other public records. It is not a legally recorded map or survey and is not intended to be used as one. Users should consult the information sources mentioned above when questions arise.
* = Dimension calculated using GIS software

GIS TOWN OF HAMPDEN MAINE Settled 1767 • Incorporated 1794 IT

Map Sheet
10-B
Town of: Hampden

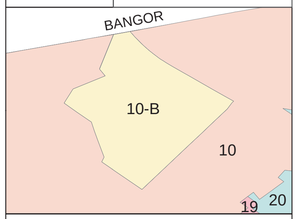

ASSESSOR NOTES:

Legend

- Land Hook
- 300 Dimension (ft)
- 300 Dimension Calculated* (ft)
- Parcel Line
- Pipeline Buckeye
- Pipeline PenobNatGas

Scale:

1:1,800

1 inch = 150 feet

0 120 240 480 Feet

Notes:
Map Prepared by: Kyle Severance
Date of preparation: 1/2/2018
Date of Print: 1/16/2018
Datum / Projection: UTM NAD 83 Zone 19N
Data Sources: Town of Hampden, MEGIS, USGS, IFW (NWI)
Parcel Layer Effective April 1, 2017
Disclaimer:
FOR REFERENCE USE ONLY
NOT A SURVEY OR CONVEYANCE
The information contained herewith has been compiled from recorded deeds, plats, tax maps, surveys and other public records. It is not a legally recorded map or survey and is not intended to be used as one. Users should consult the information sources mentioned above when questions arise.
* = Dimension calculated using GIS software

Map Sheet
11

Town of: Hampden

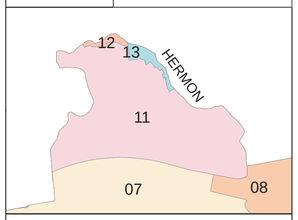

ASSESSOR NOTES:

Legend

- Land Hook
- 300 Dimension (ft)
- 300 Dimension Calculated* (ft)
- Parcel Line
- Pipeline Buckeye
- Pipeline PenobNatGas

Scale:

1:3,000

1 inch = 250 feet

0 205 410 820 Feet

Notes:
Map Prepared by: Kyle Severance
Date of preparation: 1/2/2018
Date of Print: 1/16/2018
Datum / Projection: UTM NAD 83 Zone 19N
Data Sources: Town of Hampden, MEGIS, USGS, IFW (NWI)
Parcel Layer Effective April 1, 2017
Disclaimer:
FOR REFERENCE USE ONLY
NOT A SURVEY OR CONVEYANCE
The information contained herewith has been compiled from recorded deeds, plats, tax maps, surveys and other public records. It is not a legally recorded map or survey and is not intended to be used as one. Users should consult the information sources mentioned above when questions arise.
* = Dimension calculated using GIS software

GIS TOWN OF HAMPDEN MAINE Settled 1767 • Incorporated 1794 IT

Map Sheet
12

Town of: Hampden

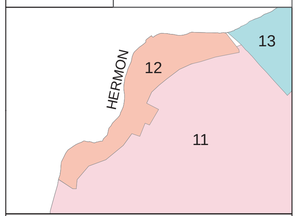

ASSESSOR NOTES:

Legend

- Land Hook
- 300 Dimension (ft)
- 300 Dimension Calculated* (ft)
- Parcel Line
- Pipeline Buckeye
- Pipeline PenobNatGas

Scale:
1:600
1 inch = 50 feet
0 40 80 160 Feet

Notes:
Map Prepared by: Kyle Severance
Date of preparation: 1/2/2018
Date of Print: 1/16/2018
Datum / Projection: UTM NAD 83 Zone 19N
Data Sources: Town of Hampden, MEGIS, USGS, IFW (NWI)
Parcel Layer Effective April 1, 2017
Disclaimer:
FOR REFERENCE USE ONLY
NOT A SURVEY OR CONVEYANCE
The information contained herewith has been compiled from recorded deeds, plats, tax maps, surveys and other public records. It is not a legally recorded map or survey and is not intended to be used as one. Users should consult the information sources mentioned above when questions arise.
* = Dimension calculated using GIS software

Map Sheet
13

Town of: Hampden

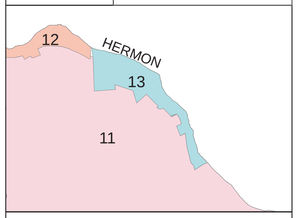

ASSESSOR NOTES:

Legend

- Land Hook
- 300 Dimension (ft)
- 300 Dimension Calculated* (ft)
- Parcel Line
- Pipeline Buckeye
- Pipeline PenobNatGas

Scale:
1:1,200
1 inch = 100 feet
0 80 160 320 Feet

Notes:
Map Prepared by: Kyle Severance
Date of preparation: 1/2/2018
Date of Print: 1/16/2018
Datum / Projection: UTM NAD 83 Zone 19N
Data Sources: Town of Hampden, MEGIS, USGS, IFW (NWI)
Parcel Layer Effective April 1, 2017
Disclaimer:
FOR REFERENCE USE ONLY
NOT A SURVEY OR CONVEYANCE
The information contained herewith has been compiled from recorded deeds, plats, tax maps, surveys and other public records. It is not a legally recorded map or survey and is not intended to be used as one. Users should consult the information sources mentioned above when questions arise.
* = Dimension calculated using GIS software

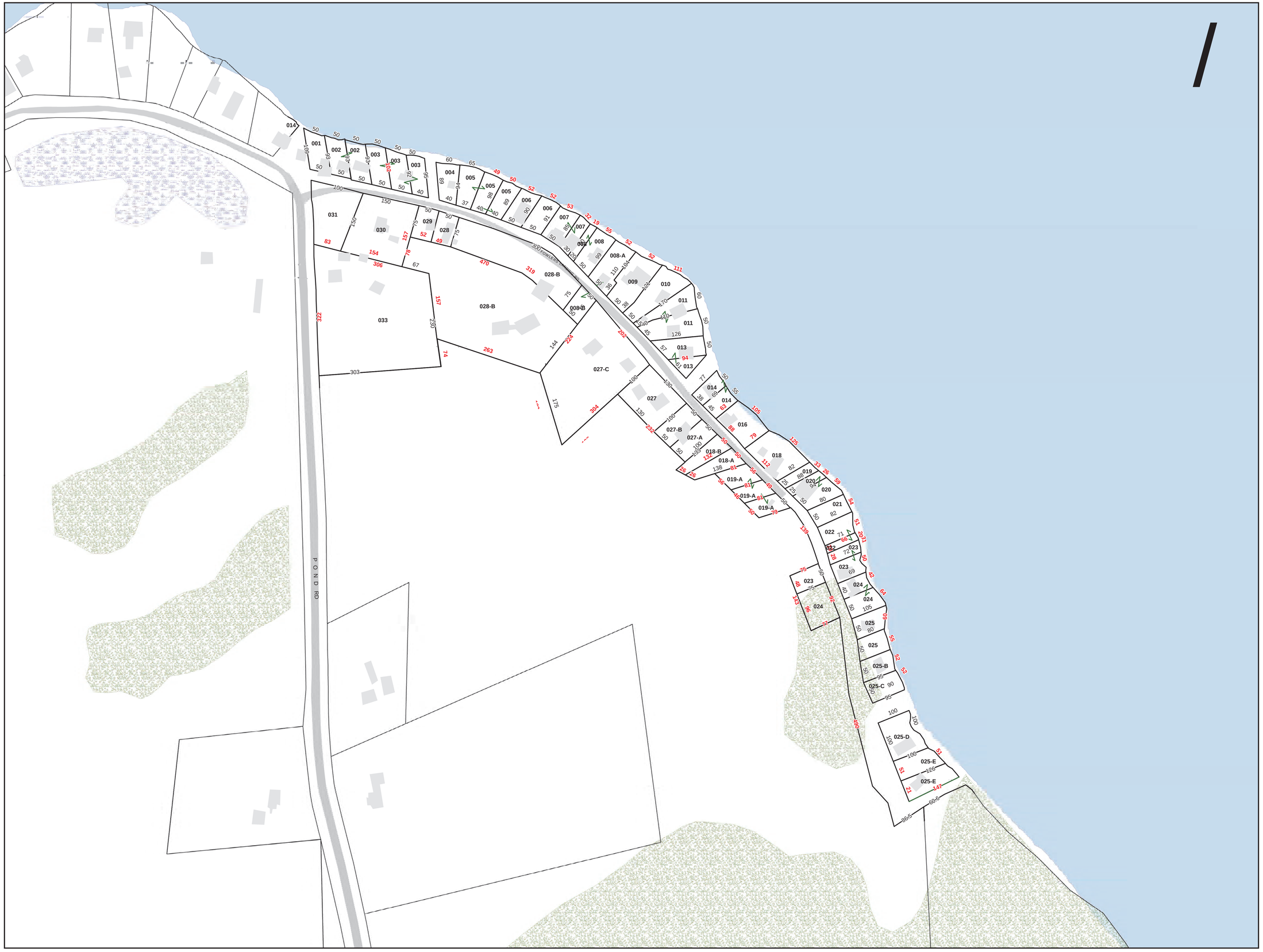

Map Sheet
14

Town of: Hampden

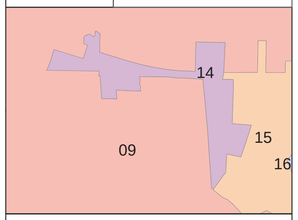

ASSESSOR NOTES:

Legend

- Land Hook
- 300 Dimension (ft)
- 300 Dimension Calculated* (ft)
- Parcel Line
- Pipeline Buckeye
- Pipeline PenobNatGas

Scale:
1:1,200
1 inch = 100 feet
0 80 160 320 Feet

Notes:
Map Prepared by: Kyle Severance
Date of preparation: 1/2/2018
Date of Print: 1/16/2018
Datum / Projection: UTM NAD 83 Zone 19N
Data Sources: Town of Hampden, MEGIS, USGS, IFW (NWI)
Parcel Layer Effective April 1, 2017
Disclaimer:
FOR REFERENCE USE ONLY
NOT A SURVEY OR CONVEYANCE
The information contained herewith has been compiled from recorded deeds, plats, tax maps, surveys and other public records. It is not a legally recorded map or survey and is not intended to be used as one. Users should consult the information sources mentioned above when questions arise.
* = Dimension calculated using GIS software

Map Sheet
15

Town of: Hampden

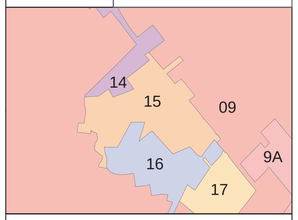

ASSESSOR NOTES:

Legend

- Land Hook
- 300 Dimension (ft)
- 300 Dimension Calculated* (ft)
- Parcel Line
- Pipeline Buckeye
- Pipeline PenobNatGas

Scale:

1:1,800

1 inch = 150 feet

0 120 240 480 Feet

Notes:
Map Prepared by: Kyle Severance
Date of preparation: 1/2/2018
Date of Print: 1/16/2018
Datum / Projection: UTM NAD 83 Zone 19N
Data Sources: Town of Hampden, MEGIS, USGS, IFW (NWI)
Parcel Layer Effective April 1, 2017
Disclaimer:
FOR REFERENCE USE ONLY
NOT A SURVEY OR CONVEYANCE
The information contained herewith has been compiled from recorded deeds, plats, tax maps, surveys and other public records. It is not a legally recorded map or survey and is not intended to be used as one. Users should consult the information sources mentioned above when questions arise.
* = Dimension calculated using GIS software

GIS TOWN OF HAMPDEN MAINE Settled 1767 • Incorporated 1794 IT

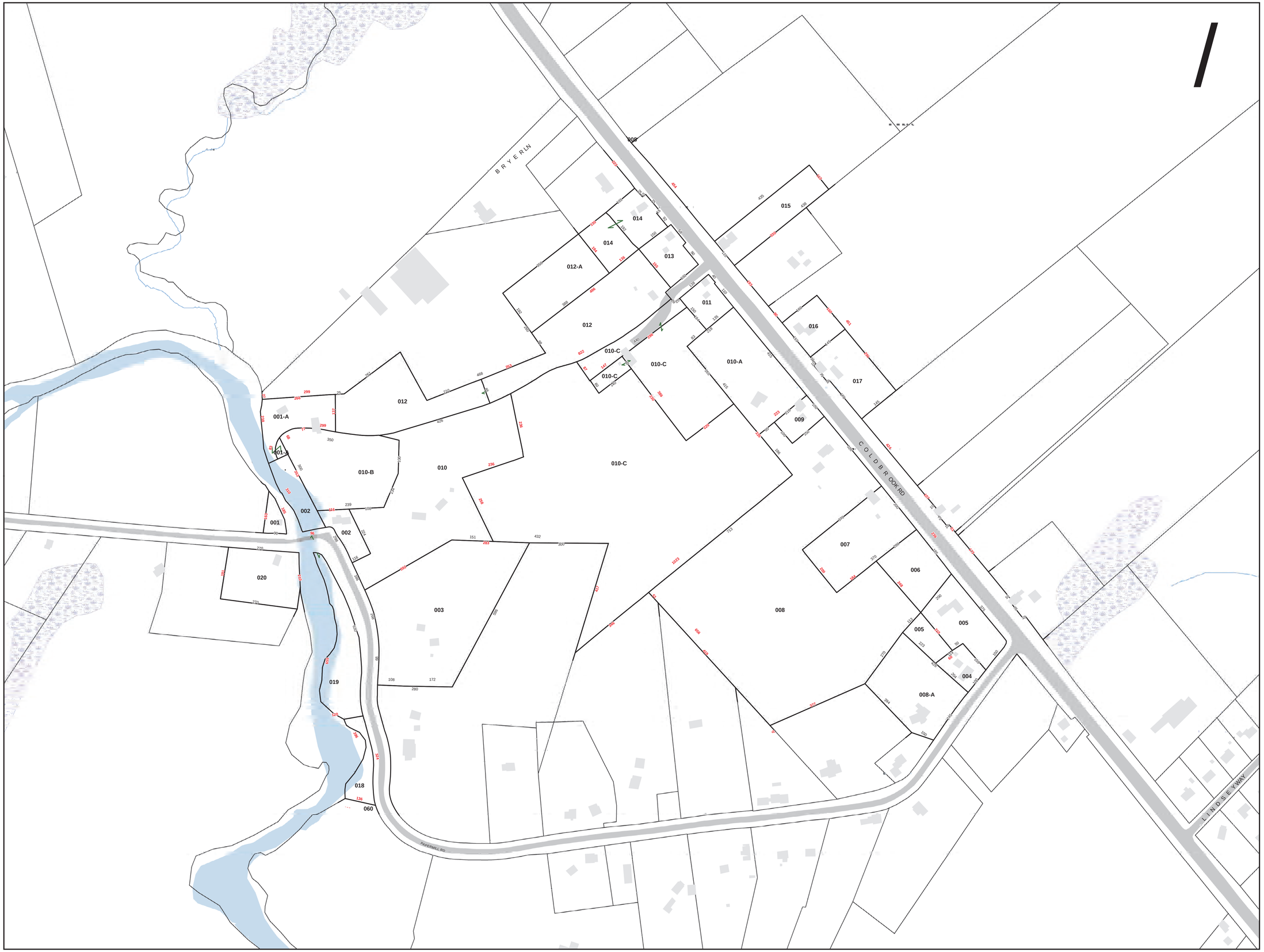

Map Sheet
16

Town of: Hampden

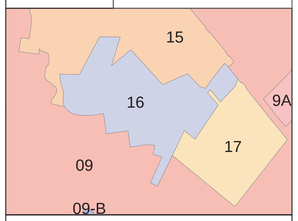

ASSESSOR NOTES:

Legend

- Land Hook
- 300 Dimension (ft)
- 300 Dimension Calculated* (ft)
- Parcel Line
- Pipeline Buckeye
- Pipeline PenobNatGas

Scale:
1:1,200
1 inch = 100 feet
0 80 160 320 Feet

Notes:
Map Prepared by: Kyle Severance
Date of preparation: 1/2/2018
Date of Print: 1/16/2018
Datum / Projection: UTM NAD 83 Zone 19N
Data Sources: Town of Hampden, MEGIS, USGS, IFW (NWI)
Parcel Layer Effective April 1, 2017
Disclaimer:
FOR REFERENCE USE ONLY
NOT A SURVEY OR CONVEYANCE
The information contained herewith has been compiled from recorded deeds, plats, tax maps, surveys and other public records. It is not a legally recorded map or survey and is not intended to be used as one. Users should consult the information sources mentioned above when questions arise.
* = Dimension calculated using GIS software

Map Sheet
17

Town of: Hampden

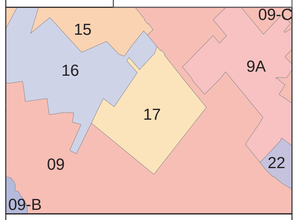

ASSESSOR NOTES:

Legend

- Land Hook
- 300 Dimension (ft)
- 300 Dimension Calculated* (ft)
- Parcel Line
- Pipeline Buckeye
- Pipeline PenobNatGas

Scale:
1:1,200
1 inch = 100 feet
0 80 160 320 Feet

Notes:
Map Prepared by: Kyle Severance
Date of preparation: 1/2/2018
Date of Print: 1/16/2018
Datum / Projection: UTM NAD 83 Zone 19N
Data Sources: Town of Hampden, MEGIS, USGS, IFW (NWI)
Parcel Layer Effective April 1, 2017
Disclaimer:
FOR REFERENCE USE ONLY
NOT A SURVEY OR CONVEYANCE
The information contained herewith has been compiled from recorded deeds, plats, tax maps, surveys and other public records. It is not a legally recorded map or survey and is not intended to be used as one. Users should consult the information sources mentioned above when questions arise.
* = Dimension calculated using GIS software

Map Sheet
18

Town of: Hampden

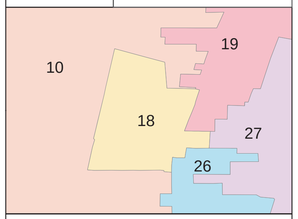

ASSESSOR NOTES:

Legend

- Land Hook
- 300 Dimension (ft)
- 300 Dimension Calculated* (ft)
- Parcel Line
- Pipeline Buckeye
- Pipeline PenobNatGas

Scale:
1:1,200
1 inch = 100 feet
0 80 160 320 Feet

Notes:
Map Prepared by: Kyle Severance
Date of preparation: 1/2/2018
Date of Print: 1/16/2018
Datum / Projection: UTM NAD 83 Zone 19N
Data Sources: Town of Hampden, MEGIS, USGS, IFW (NWI)
Parcel Layer Effective April 1, 2017
Disclaimer:
FOR REFERENCE USE ONLY
NOT A SURVEY OR CONVEYANCE
The information contained herewith has been compiled from recorded deeds, plats, tax maps, surveys and other public records. It is not a legally recorded map or survey and is not intended to be used as one. Users should consult the information sources mentioned above when questions arise.
* = Dimension calculated using GIS software

GIS TOWN OF HAMPDEN MAINE Settled 1767 • Incorporated 1794 IT

Map Sheet
19

Town of: Hampden

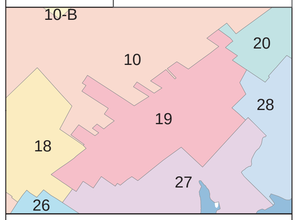

ASSESSOR NOTES:

Legend

- Land Hook
- 300 Dimension (ft)
- 300 Dimension Calculated* (ft)
- Parcel Line
- Pipeline Buckeye
- Pipeline PenobNatGas

Scale:
1:1,200
1 inch = 100 feet

0 80 160 320 Feet

Notes:
Map Prepared by: Kyle Severance
Date of preparation: 1/2/2018
Date of Print: 1/16/2018
Datum / Projection: UTM NAD 83 Zone 19N
Data Sources: Town of Hampden, MEGIS, USGS, IFW (NWI)
Parcel Layer Effective April 1, 2017
Disclaimer:
FOR REFERENCE USE ONLY
NOT A SURVEY OR CONVEYANCE
The information contained herewith has been compiled from recorded deeds, plats, tax maps, surveys and other public records. It is not a legally recorded map or survey and is not intended to be used as one. Users should consult the information sources mentioned above when questions arise.
* = Dimension calculated using GIS software

Map Sheet
20

Town of: Hampden

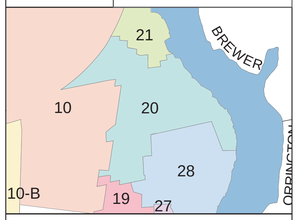

ASSESSOR NOTES:

Legend

- Land Hook
- 300 Dimension (ft)
- 300 Dimension Calculated* (ft)
- Parcel Line
- Pipeline Buckeye
- Pipeline PenobNatGas

Scale:

1:1,800

1 inch = 150 feet

0 120 240 480 Feet

Notes:
Map Prepared by: Kyle Severance
Date of preparation: 1/2/2018
Date of Print: 1/16/2018
Datum / Projection: UTM NAD 83 Zone 19N
Data Sources: Town of Hampden, MEGIS, USGS, IFW (NWI)
Parcel Layer Effective April 1, 2017
Disclaimer:
FOR REFERENCE USE ONLY
NOT A SURVEY OR CONVEYANCE
The information contained herewith has been compiled from recorded deeds, plats, tax maps, surveys and other public records. It is not a legally recorded map or survey and is not intended to be used as one. Users should consult the information sources mentioned above when questions arise.
* = Dimension calculated using GIS software

Map Sheet
21

Town of: Hampden

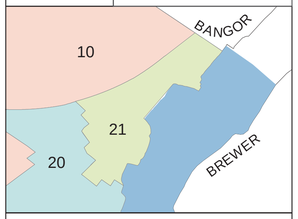

ASSESSOR NOTES:

Legend

- Land Hook
- 300 Dimension (ft)
- 300 Dimension Calculated* (ft)
- Parcel Line
- Pipeline Buckeye
- Pipeline PenobNatGas

Scale:
1:1,200
1 inch = 100 feet

0 80 160 320 Feet

Notes:
Map Prepared by: Kyle Severance
Date of preparation: 1/2/2018
Date of Print: 1/16/2018
Datum / Projection: UTM NAD 83 Zone 19N
Data Sources: Town of Hampden, MEGIS, USGS, IFW (NWI)
Parcel Layer Effective April 1, 2017
Disclaimer:
FOR REFERENCE USE ONLY
NOT A SURVEY OR CONVEYANCE
The information contained herewith has been compiled from recorded deeds, plats, tax maps, surveys and other public records. It is not a legally recorded map or survey and is not intended to be used as one. Users should consult the information sources mentioned above when questions arise.
* = Dimension calculated using GIS software

Map Sheet
22

Town of: Hampden

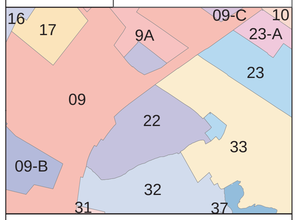

ASSESSOR NOTES:

Legend

- Land Hook
- 300 Dimension (ft)
- 300 Dimension Calculated* (ft)
- Parcel Line
- Pipeline Buckeye
- Pipeline PenobNatGas

Scale:
1:1,800
1 inch = 150 feet

0 120 240 480 Feet

Notes:
Map Prepared by: Kyle Severance
Date of preparation: 1/2/2018
Date of Print: 1/16/2018
Datum / Projection: UTM NAD 83 Zone 19N
Data Sources: Town of Hampden, MEGIS, USGS, IFW (NWI)
Parcel Layer Effective April 1, 2017
Disclaimer:
FOR REFERENCE USE ONLY
NOT A SURVEY OR CONVEYANCE
The information contained herewith has been compiled from recorded deeds, plats, tax maps, surveys and other public records. It is not a legally recorded map or survey and is not intended to be used as one. Users should consult the information sources mentioned above when questions arise.
* = Dimension calculated using GIS software

GIS TOWN OF HAMPDEN MAINE Settled 1767 • Incorporated 1794 IT

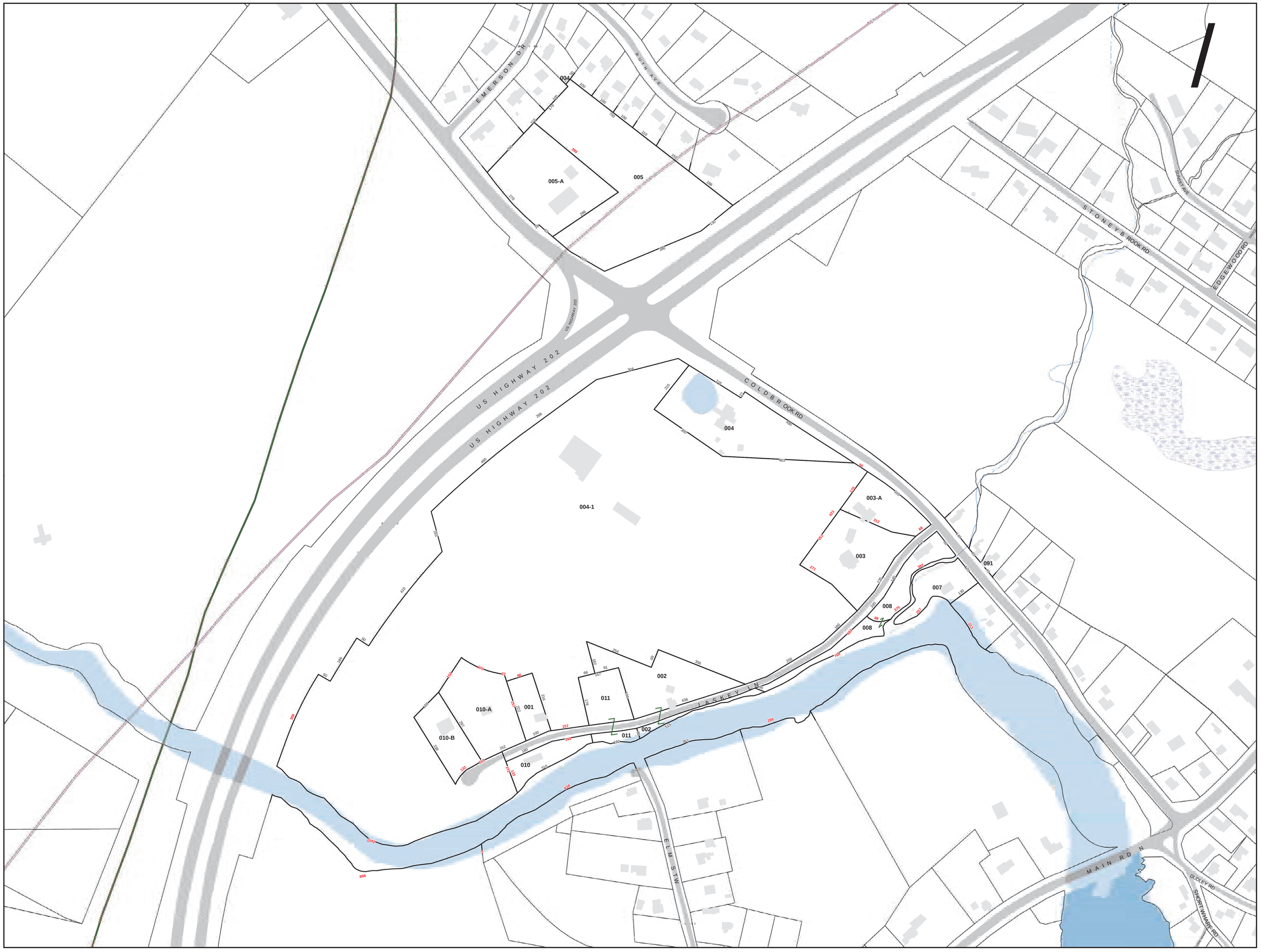

Map Sheet
23

Town of: Hampden

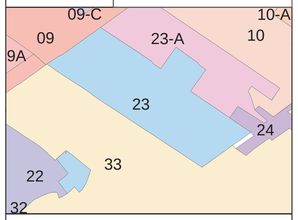

ASSESSOR NOTES:

Legend

- Land Hook
- 300 Dimension (ft)
- 300 Dimension Calculated* (ft)
- Parcel Line
- Pipeline Buckeye
- Pipeline PenobNatGas

Scale:
1:1,200
1 inch = 100 feet
0 80 160 320 Feet

Notes:
Map Prepared by: Kyle Severance
Date of preparation: 1/2/2018
Date of Print: 1/16/2018
Datum / Projection: UTM NAD 83 Zone 19N
Data Sources: Town of Hampden, MEGIS, USGS, IFW (NWI)
Parcel Layer Effective April 1, 2017
Disclaimer:
FOR REFERENCE USE ONLY
NOT A SURVEY OR CONVEYANCE
The information contained herewith has been compiled from recorded deeds, plats, tax maps, surveys and other public records. It is not a legally recorded map or survey and is not intended to be used as one. Users should consult the information sources mentioned above when questions arise.
* = Dimension calculated using GIS software

GIS TOWN OF HAMPDEN MAINE Settled 1767 • Incorporated 1794 IT

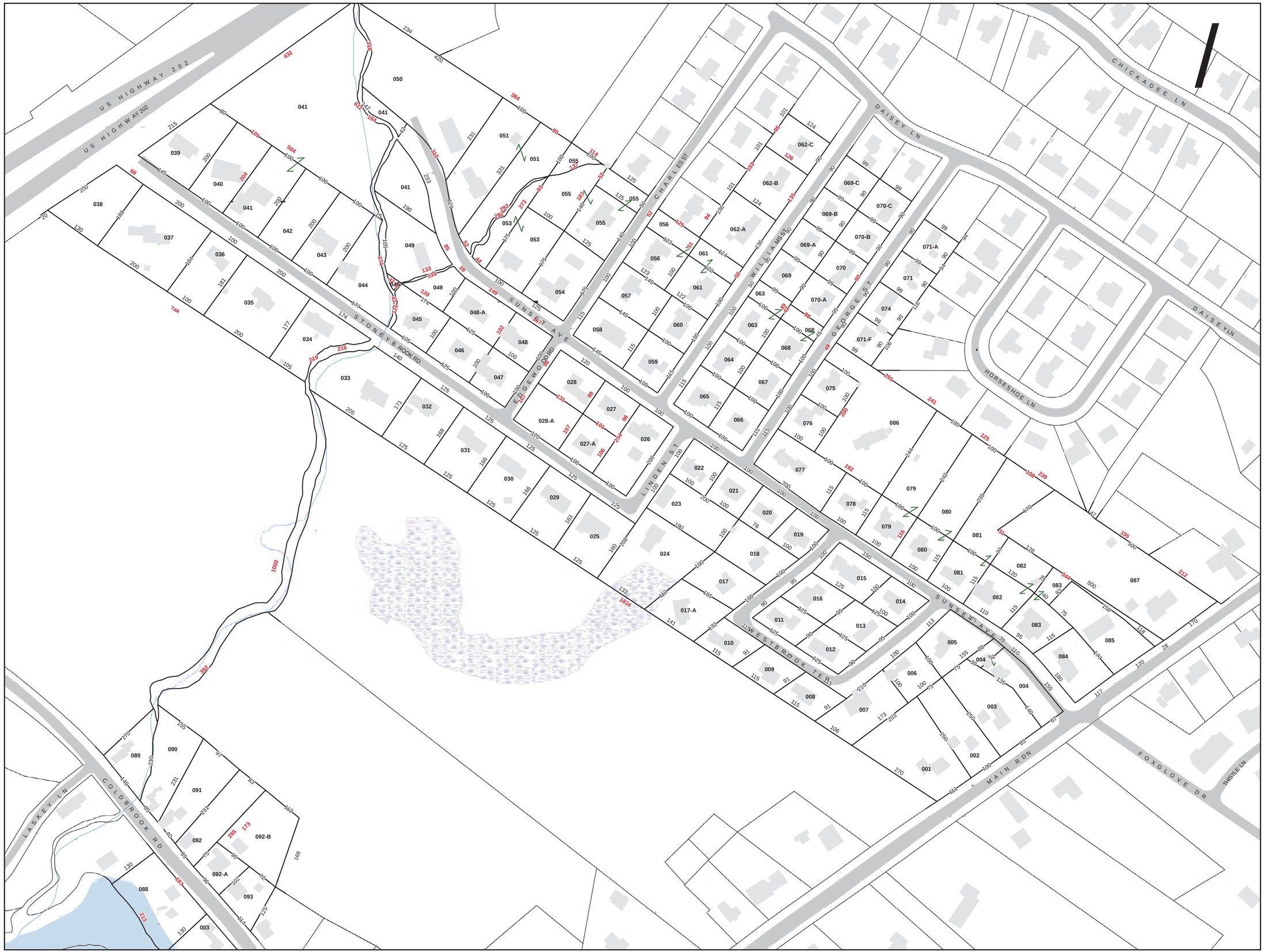

Map Sheet
23-A

Town of: Hampden

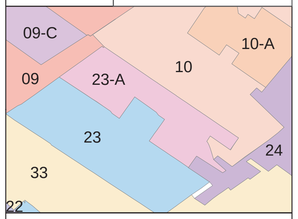

ASSESSOR NOTES:

Legend

- Land Hook
- 300 Dimension (ft)
- 300 Dimension Calculated* (ft)
- Parcel Line
- Pipeline Buckeye
- Pipeline PenobNatGas

Scale:
1:1,200
1 inch = 100 feet

0 80 160 320 Feet

Notes:
Map Prepared by: Kyle Severance
Date of preparation: 1/2/2018
Date of Print: 1/16/2018
Datum / Projection: UTM NAD 83 Zone 19N
Data Sources: Town of Hampden, MEGIS, USGS, IFW (NWI)
Parcel Layer Effective April 1, 2017
Disclaimer:
FOR REFERENCE USE ONLY
NOT A SURVEY OR CONVEYANCE
The information contained herewith has been compiled from recorded deeds, plats, tax maps, surveys and other public records. It is not a legally recorded map or survey and is not intended to be used as one. Users should consult the information sources mentioned above when questions arise.
* = Dimension calculated using GIS software

GIS TOWN OF HAMPDEN MAINE Settled 1767 • Incorporated 1794 IT

Map Sheet
24

Town of: Hampden

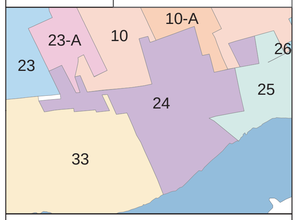

ASSESSOR NOTES:

Legend

- Land Hook
- 300 Dimension (ft)
- 300 Dimension Calculated* (ft)
- Parcel Line
- Pipeline Buckeye
- Pipeline PenobNatGas

Scale:
1:1,200

1 inch = 100 feet

0 80 160 320 Feet

Notes:
Map Prepared by: Kyle Severance
Date of preparation: 1/2/2018
Date of Print: 1/16/2018
Datum / Projection: UTM NAD 83 Zone 19N
Data Sources: Town of Hampden, MEGIS, USGS, IFW (NWI)
Parcel Layer Effective April 1, 2017
Disclaimer:
FOR REFERENCE USE ONLY
NOT A SURVEY OR CONVEYANCE
The information contained herewith has been compiled from recorded deeds, plats, tax maps, surveys and other public records. It is not a legally recorded map or survey and is not intended to be used as one. Users should consult the information sources mentioned above when questions arise.
* = Dimension calculated using GIS software

GIS TOWN OF HAMPDEN MAINE Settled 1767 • Incorporated 1794 IT

Map Sheet
25

Town of: Hampden

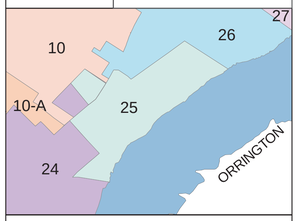

ASSESSOR NOTES:

Legend

- Land Hook
- 300 Dimension (ft)
- 300 Dimension Calculated* (ft)
- Parcel Line
- Pipeline Buckeye
- Pipeline PenobNatGas

Scale:
1:1,200
1 inch = 100 feet
0 80 160 320 Feet

Notes:
Map Prepared by: Kyle Severance
Date of preparation: 1/2/2018
Date of Print: 1/16/2018
Datum / Projection: UTM NAD 83 Zone 19N
Data Sources: Town of Hampden, MEGIS, USGS, IFW (NWI)
Parcel Layer Effective April 1, 2017
Disclaimer:
FOR REFERENCE USE ONLY
NOT A SURVEY OR CONVEYANCE
The information contained herewith has been compiled from recorded deeds, plats, tax maps, surveys and other public records. It is not a legally recorded map or survey and is not intended to be used as one. Users should consult the information sources mentioned above when questions arise.
* = Dimension calculated using GIS software

GIS TOWN OF HAMPDEN MAINE Settled 1767 • Incorporated 1794 IT

Map Sheet
26

Town of: Hampden

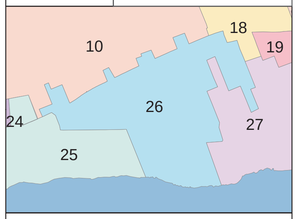

ASSESSOR NOTES:

Legend

- Land Hook
- 300 Dimension (ft)
- 300 Dimension Calculated* (ft)
- Parcel Line
- Pipeline Buckeye
- Pipeline PenobNatGas

Scale:

1:1,200

1 inch = 100 feet

0 80 160 320 Feet

Notes:
Map Prepared by: Kyle Severance
Date of preparation: 1/2/2018
Date of Print: 1/16/2018
Datum / Projection: UTM NAD 83 Zone 19N
Data Sources: Town of Hampden, MEGIS, USGS, IFW (NWI)
Parcel Layer Effective April 1, 2017
Disclaimer:
FOR REFERENCE USE ONLY
NOT A SURVEY OR CONVEYANCE
The information contained herewith has been compiled from recorded deeds, plats, tax maps, surveys and other public records. It is not a legally recorded map or survey and is not intended to be used as one. Users should consult the information sources mentioned above when questions arise.
* = Dimension calculated using GIS software

GIS TOWN OF HAMPDEN MAINE Settled 1767 • Incorporated 1794 IT

Map Sheet
27

Town of: Hampden

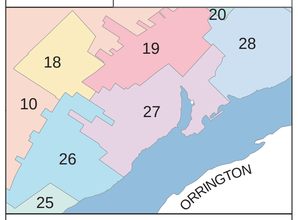

ASSESSOR NOTES:

Legend

- Land Hook
- 300 Dimension (ft)
- 300 Dimension Calculated* (ft)
- Parcel Line
- Pipeline Buckeye
- Pipeline PenobNatGas

Scale:
1:1,800
1 inch = 150 feet
0 120 240 480 Feet

Notes:
Map Prepared by: Kyle Severance
Date of preparation: 1/2/2018
Date of Print: 1/16/2018
Datum / Projection: UTM NAD 83 Zone 19N
Data Sources: Town of Hampden, MEGIS, USGS, IFW (NWI)
Parcel Layer Effective April 1, 2017
Disclaimer:
FOR REFERENCE USE ONLY
NOT A SURVEY OR CONVEYANCE
The information contained herewith has been compiled from recorded deeds, plats, tax maps, surveys and other public records. It is not a legally recorded map or survey and is not intended to be used as one. Users should consult the information sources mentioned above when questions arise.
* = Dimension calculated using GIS software

GIS TOWN OF HAMPDEN MAINE Settled 1767 • Incorporated 1794 IT

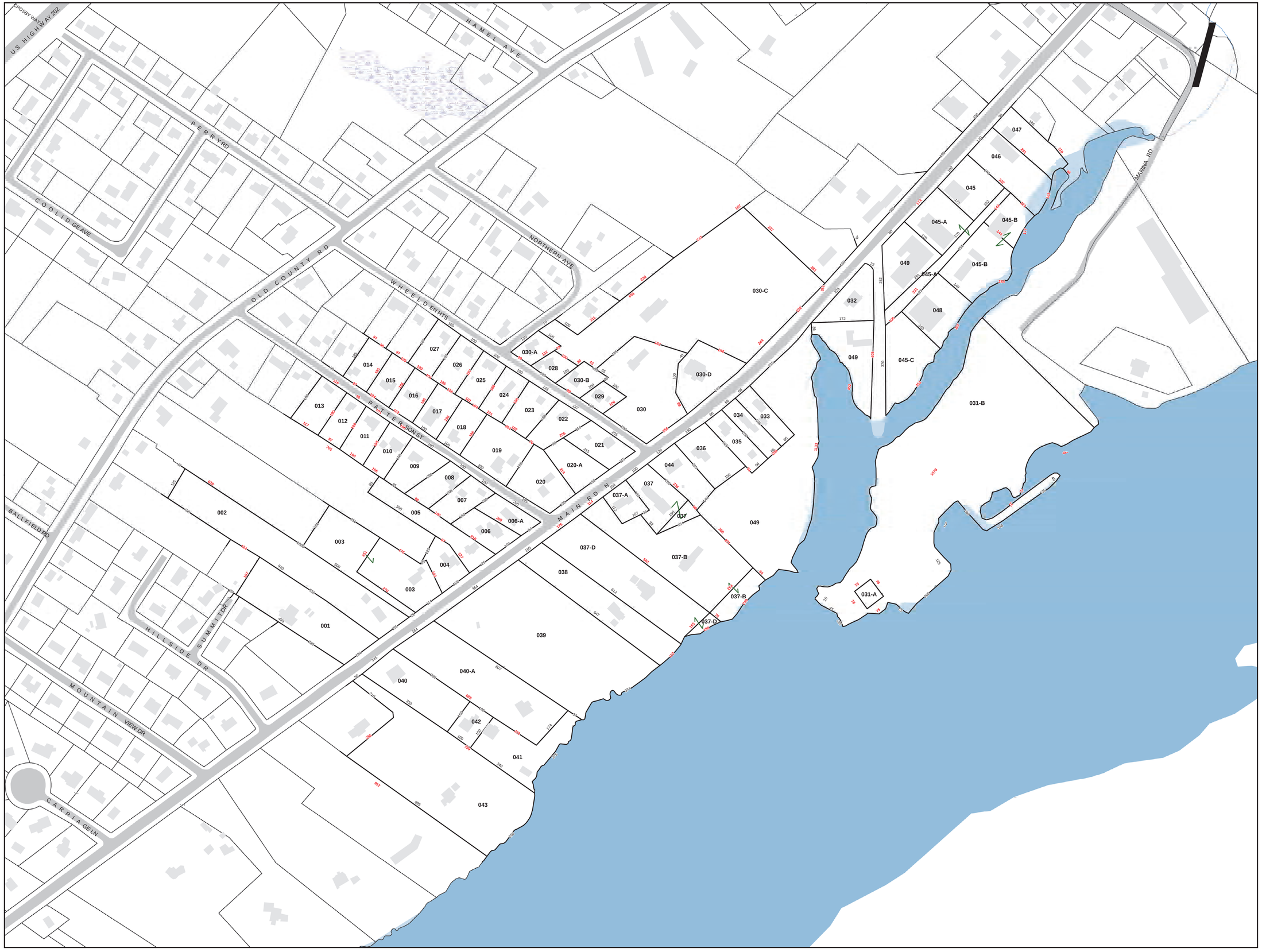

Map Sheet
28

Town of: Hampden

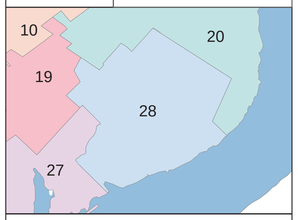

ASSESSOR NOTES:

Legend

- Land Hook
- 300 Dimension (ft)
- 300 Dimension Calculated* (ft)
- Parcel Line
- Pipeline Buckeye
- Pipeline PenobNatGas

Scale:
1:1,200
1 inch = 100 feet
0 80 160 320 Feet

Notes:
Map Prepared by: Kyle Severance
Date of preparation: 1/2/2018
Date of Print: 1/16/2018
Datum / Projection: UTM NAD 83 Zone 19N
Data Sources: Town of Hampden, MEGIS, USGS, IFW (NWI)
Parcel Layer Effective April 1, 2017
Disclaimer:
FOR REFERENCE USE ONLY
NOT A SURVEY OR CONVEYANCE
The information contained herewith has been compiled from recorded deeds, plats, tax maps, surveys and other public records. It is not a legally recorded map or survey and is not intended to be used as one. Users should consult the information sources mentioned above when questions arise.
* = Dimension calculated using GIS software

Map Sheet
29

Town of: Hampden

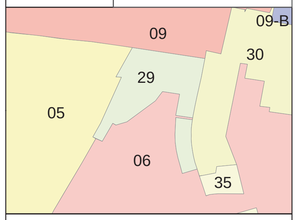

ASSESSOR NOTES:

Legend

- Land Hook
- 300 Dimension (ft)
- 300 Dimension Calculated* (ft)
- Parcel Line
- Pipeline Buckeye
- Pipeline PenobNatGas

Scale:
1:1,200
1 inch = 100 feet
0 80 160 320 Feet

Notes:
Map Prepared by: Kyle Severance
Date of preparation: 1/2/2018
Date of Print: 1/16/2018
Datum / Projection: UTM NAD 83 Zone 19N
Data Sources: Town of Hampden, MEGIS, USGS, IFW (NWI)
Parcel Layer Effective April 1, 2017
Disclaimer:
FOR REFERENCE USE ONLY
NOT A SURVEY OR CONVEYANCE
The information contained herewith has been compiled from recorded deeds, plats, tax maps, surveys and other public records. It is not a legally recorded map or survey and is not intended to be used as one. Users should consult the information sources mentioned above when questions arise.
* = Dimension calculated using GIS software

Map Sheet
30

Town of: Hampden

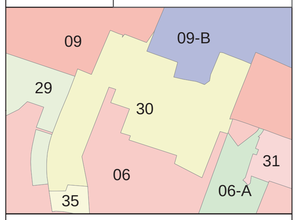

ASSESSOR NOTES:

Legend

- Land Hook
- 300 Dimension (ft)
- 300 Dimension Calculated* (ft)
- Parcel Line
- Pipeline Buckeye
- Pipeline PenobNatGas

Scale:
1:1,200
1 inch = 100 feet
0 80 160 320 Feet

Notes:
Map Prepared by: Kyle Severance
Date of preparation: 1/22/2018
Date of Print: 1/16/2018
Datum / Projection: UTM NAD 83 Zone 19N
Data Sources: Town of Hampden, MEGIS, USGS, IFW (NWI)
Parcel Layer Effective April 1, 2017
Disclaimer:
FOR REFERENCE USE ONLY
NOT A SURVEY OR CONVEYANCE
The information contained herewith has been compiled from recorded deeds, plats, tax maps, surveys and other public records. It is not a legally recorded map or survey and is not intended to be used as one. Users should consult the information sources mentioned above when questions arise.
* = Dimension calculated using GIS software

Map Sheet
31

Town of: Hampden

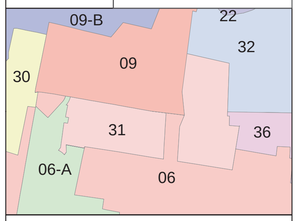

ASSESSOR NOTES:

Legend

- Land Hook
- 300 Dimension (ft)
- 300 Dimension Calculated* (ft)
- Parcel Line
- Pipeline Buckeye
- Pipeline PenobNatGas

Scale:
1:1,200
1 inch = 100 feet
0 80 160 320 Feet

Notes:
Map Prepared by: Kyle Severance
Date of preparation: 1/2/2018
Date of Print: 1/16/2018
Datum / Projection: UTM NAD 83 Zone 19N
Data Sources: Town of Hampden, MEGIS, USGS, IFW (NWI)
Parcel Layer Effective April 1, 2017
Disclaimer:
FOR REFERENCE USE ONLY
NOT A SURVEY OR CONVEYANCE
The information contained herewith has been compiled from recorded deeds, plats, tax maps, surveys and other public records. It is not a legally recorded map or survey and is not intended to be used as one. Users should consult the information sources mentioned above when questions arise.
* = Dimension calculated using GIS software

GIS TOWN OF HAMPDEN MAINE Settled 1767 • Incorporated 1794 IT

Map Sheet
32

Town of: Hampden

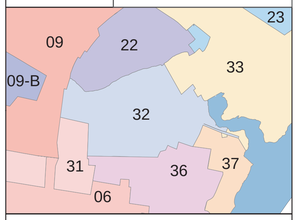

ASSESSOR NOTES:

Legend

- Land Hook
- 300 Dimension (ft)
- 300 Dimension Calculated* (ft)
- Parcel Line
- Pipeline Buckeye
- Pipeline PenobNatGas

Scale:
1:1,800
1 inch = 150 feet

0 120 240 480 Feet

Notes:
Map Prepared by: Kyle Severance
Date of preparation: 1/2/2018
Date of Print: 1/16/2018
Datum / Projection: UTM NAD 83 Zone 19N
Data Sources: Town of Hampden, MEGIS, USGS, IFW (NWI)
Parcel Layer Effective April 1, 2017
Disclaimer:
FOR REFERENCE USE ONLY
NOT A SURVEY OR CONVEYANCE
The information contained herewith has been compiled from recorded deeds, plats, tax maps, surveys and other public records. It is not a legally recorded map or survey and is not intended to be used as one. Users should consult the information sources mentioned above when questions arise.
* = Dimension calculated using GIS software

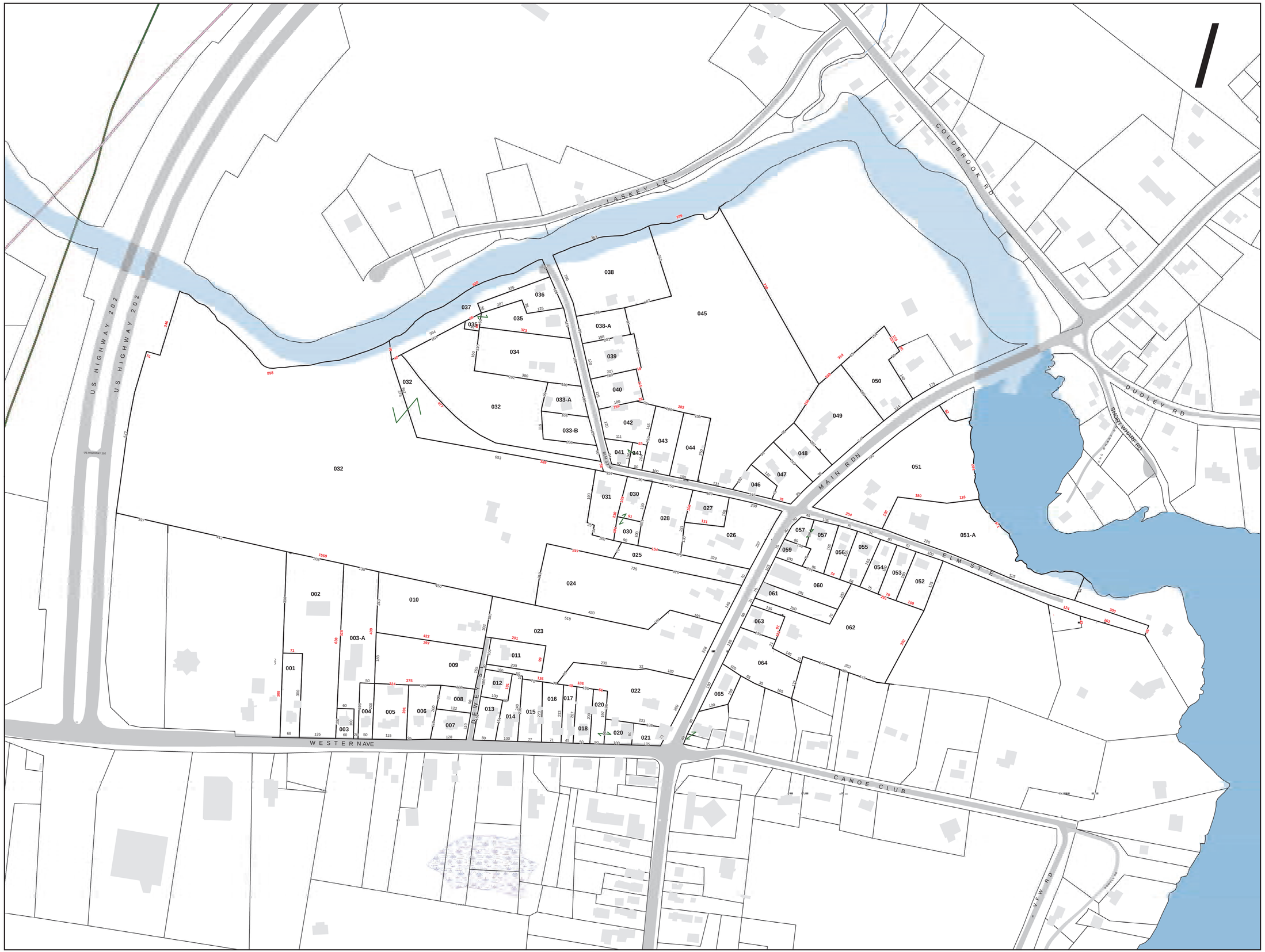

Map Sheet
33

Town of: Hampden

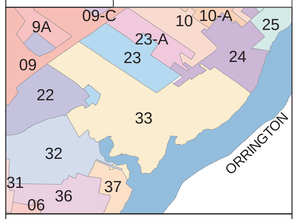

ASSESSOR NOTES:

Legend

- Land Hook
- 300 Dimension (ft)
- 300 Dimension Calculated* (ft)
- Parcel Line
- Pipeline Buckeye
- Pipeline PenobNatGas

Scale:
1:2,400
1 inch = 200 feet

0 162.5 325 650 Feet

Notes:
Map Prepared by: Kyle Severance
Date of preparation: 1/2/2018
Date of Print: 1/16/2018
Datum / Projection: UTM NAD 83 Zone 19N
Data Sources: Town of Hampden, MEGIS, USGS, IFW (NWI)
Parcel Layer Effective April 1, 2017
Disclaimer:
FOR REFERENCE USE ONLY
NOT A SURVEY OR CONVEYANCE
The information contained herewith has been compiled from recorded deeds, plats, tax maps, surveys and other public records. It is not a legally recorded map or survey and is not intended to be used as one. Users should consult the information sources mentioned above when questions arise.
* = Dimension calculated using GIS software

GIS TOWN OF HAMPDEN MAINE Settled 1767 • Incorporated 1794 IT

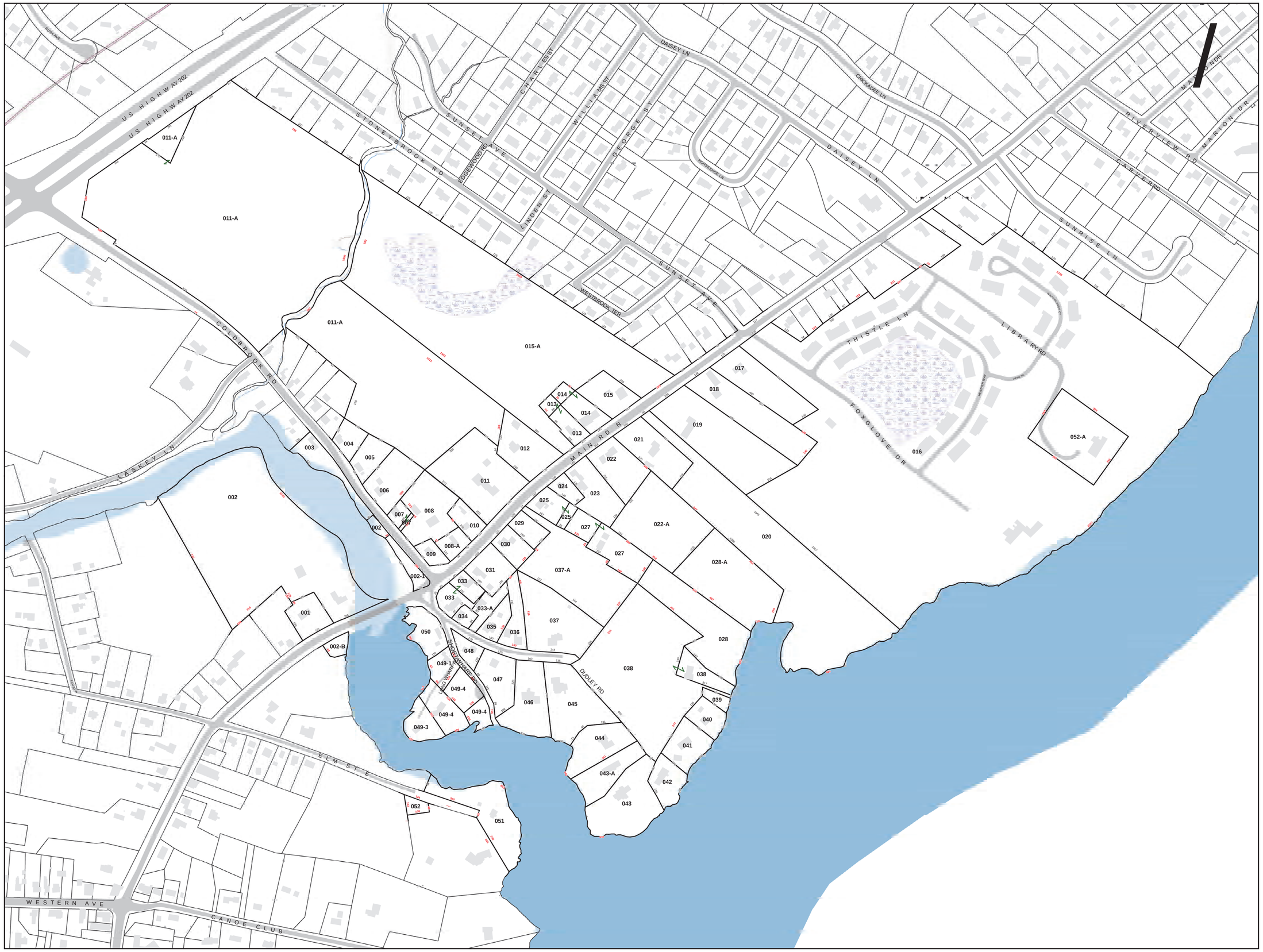

Map Sheet
35

Town of: Hampden

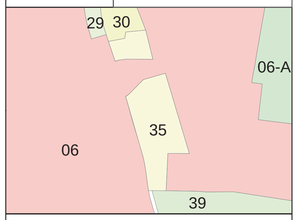

ASSESSOR NOTES:

Legend

- Land Hook
- 300 Dimension (ft)
- 300 Dimension Calculated* (ft)
- Parcel Line
- Pipeline Buckeye
- Pipeline PenobNatGas

Scale:
1:1,200
1 inch = 100 feet
0 80 160 320 Feet

Notes:
Map Prepared by: Kyle Severance
Date of preparation: 1/2/2018
Date of Print: 1/16/2018
Datum / Projection: UTM NAD 83 Zone 19N
Data Sources: Town of Hampden, MEGIS, USGS, IFW (NWI)
Parcel Layer Effective April 1, 2017
Disclaimer:
FOR REFERENCE USE ONLY
NOT A SURVEY OR CONVEYANCE
The information contained herewith has been compiled from recorded deeds, plats, tax maps, surveys and other public records. It is not a legally recorded map or survey and is not intended to be used as one. Users should consult the information sources mentioned above when questions arise.
* = Dimension calculated using GIS software

GIS TOWN OF HAMPDEN MAINE Settled 1767 • Incorporated 1794 IT

Map Sheet
36

Town of: Hampden

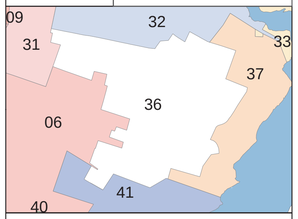

ASSESSOR NOTES:

Legend

- Land Hook
- 300 Dimension (ft)
- 300 Dimension Calculated* (ft)
- Parcel Line
- Pipeline Buckeye
- Pipeline PenobNatGas

Scale:
1:1,200
1 inch = 100 feet
0 80 160 320 Feet

Notes:
Map Prepared by: Kyle Severance
Date of preparation: 1/2/2018
Date of Print: 1/16/2018
Datum / Projection: UTM NAD 83 Zone 19N
Data Sources: Town of Hampden, MEGIS, USGS, IFW (NWI)
Parcel Layer Effective April 1, 2017
Disclaimer:
FOR REFERENCE USE ONLY
NOT A SURVEY OR CONVEYANCE
The information contained herewith has been compiled from recorded deeds, plats, tax maps, surveys and other public records. It is not a legally recorded map or survey and is not intended to be used as one. Users should consult the information sources mentioned above when questions arise.
* = Dimension calculated using GIS software

Map Sheet
37

Town of: Hampden

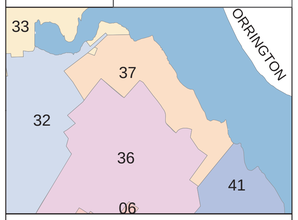

ASSESSOR NOTES:

Legend

- Land Hook
- 300 Dimension (ft)
- 300 Dimension Calculated* (ft)
- Parcel Line
- Pipeline Buckeye
- Pipeline PenobNatGas

Scale:

1:1,200

1 inch = 100 feet

0 80 160 320 Feet

Notes:
Map Prepared by: Kyle Severance
Date of preparation: 1/2/2018
Date of Print: 1/16/2018
Datum / Projection: UTM NAD 83 Zone 19N
Data Sources: Town of Hampden, MEGIS, USGS, IFW (NWI)
Parcel Layer Effective April 1, 2017
Disclaimer:
FOR REFERENCE USE ONLY
NOT A SURVEY OR CONVEYANCE
The information contained herewith has been compiled from recorded deeds, plats, tax maps, surveys and other public records. It is not a legally recorded map or survey and is not intended to be used as one. Users should consult the information sources mentioned above when questions arise.
* = Dimension calculated using GIS software

GIS TOWN OF HAMPDEN MAINE Settled 1767 • Incorporated 1794 IT

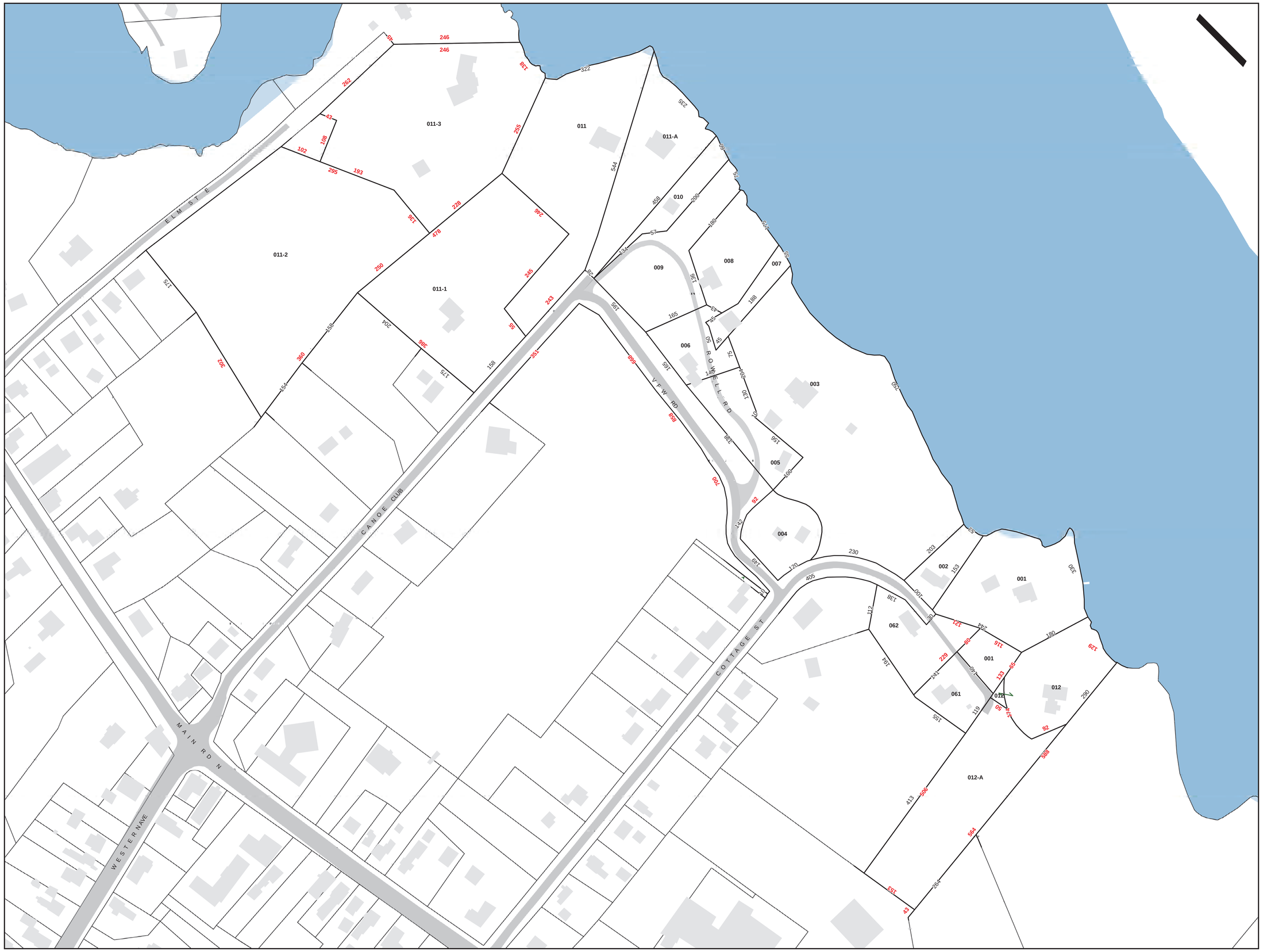

Map Sheet
38

Town of: Hampden

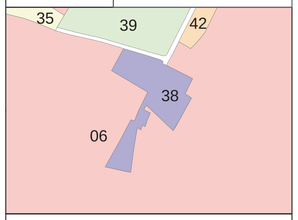

ASSESSOR NOTES:

Legend

- Land Hook
- 300 Dimension (ft)
- 300 Dimension Calculated* (ft)
- Parcel Line
- Pipeline Buckeye
- Pipeline PenobNatGas

Scale:
1:1,200
1 inch = 100 feet
0 80 160 320 Feet

Notes:
Map Prepared by: Kyle Severance
Date of preparation: 1/2/2018
Date of Print: 1/16/2018
Datum / Projection: UTM NAD 83 Zone 19N
Data Sources: Town of Hampden, MEGIS, USGS, IFW (NWI)
Parcel Layer Effective April 1, 2017
Disclaimer:
FOR REFERENCE USE ONLY
NOT A SURVEY OR CONVEYANCE
The information contained herewith has been compiled from recorded deeds, plats, tax maps, surveys and other public records. It is not a legally recorded map or survey and is not intended to be used as one. Users should consult the information sources mentioned above when questions arise.
* = Dimension calculated using GIS software

GIS TOWN OF HAMPDEN MAINE Settled 1767 • Incorporated 1794 IT

Map Sheet
39

Town of: Hampden

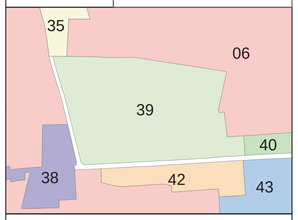

ASSESSOR NOTES:

Legend

- Land Hook
- 300 Dimension (ft)
- 300 Dimension Calculated* (ft)
- Parcel Line
- Pipeline Buckeye
- Pipeline PenobNatGas

Scale:
1:1,200

1 inch = 100 feet

0 80 160 320 Feet

Notes:
Map Prepared by: Kyle Severance
Date of preparation: 1/2/2018
Date of Print: 1/16/2018
Datum / Projection: UTM NAD 83 Zone 19N
Data Sources: Town of Hampden, MEGIS, USGS, IFW (NWI)
Parcel Layer Effective April 1, 2017
Disclaimer:
FOR REFERENCE USE ONLY
NOT A SURVEY OR CONVEYANCE
The information contained herewith has been compiled from recorded deeds, plats, tax maps, surveys and other public records. It is not a legally recorded map or survey and is not intended to be used as one. Users should consult the information sources mentioned above when questions arise.
* = Dimension calculated using GIS software

Map Sheet
40

Town of: Hampden

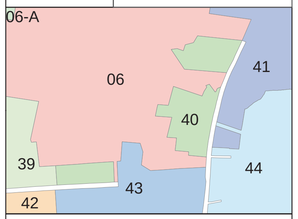

ASSESSOR NOTES:

Legend

- Land Hook
- 300 Dimension (ft)
- 300 Dimension Calculated* (ft)
- Parcel Line
- Pipeline Buckeye
- Pipeline PenobNatGas

Scale:
1:1,200
1 inch = 100 feet

0 80 160 320 Feet

Notes:
Map Prepared by: Kyle Severance
Date of preparation: 1/2/2018
Date of Print: 1/16/2018
Datum / Projection: UTM NAD 83 Zone 19N
Data Sources: Town of Hampden, MEGIS, USGS, IFW (NWI)
Parcel Layer Effective April 1, 2017
Disclaimer:
FOR REFERENCE USE ONLY
NOT A SURVEY OR CONVEYANCE
The information contained herewith has been compiled from recorded deeds, plats, tax maps, surveys and other public records. It is not a legally recorded map or survey and is not intended to be used as one. Users should consult the information sources mentioned above when questions arise.
* = Dimension calculated using GIS software

GIS TOWN OF HAMPDEN MAINE Settled 1767 • Incorporated 1794 IT

Map Sheet
41

Town of: Hampden

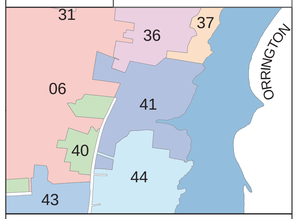

ASSESSOR NOTES:

Legend

- Land Hook
- 300 Dimension (ft)
- 300 Dimension Calculated* (ft)
- Parcel Line
- Pipeline Buckeye
- Pipeline PenobNatGas

Scale:
1:1,800

1 inch = 150 feet

0 120 240 480 Feet

Notes:
Map Prepared by: Kyle Severance
Date of preparation: 1/2/2018
Date of Print: 1/16/2018
Datum / Projection: UTM NAD 83 Zone 19N
Data Sources: Town of Hampden, MEGIS, USGS, IFW (NWI)
Parcel Layer Effective April 1, 2017
Disclaimer:
FOR REFERENCE USE ONLY
NOT A SURVEY OR CONVEYANCE
The information contained herewith has been compiled from recorded deeds, plats, tax maps, surveys and other public records. It is not a legally recorded map or survey and is not intended to be used as one. Users should consult the information sources mentioned above when questions arise.
* = Dimension calculated using GIS software

GIS TOWN OF HAMPDEN MAINE Settled 1767 • Incorporated 1794 IT

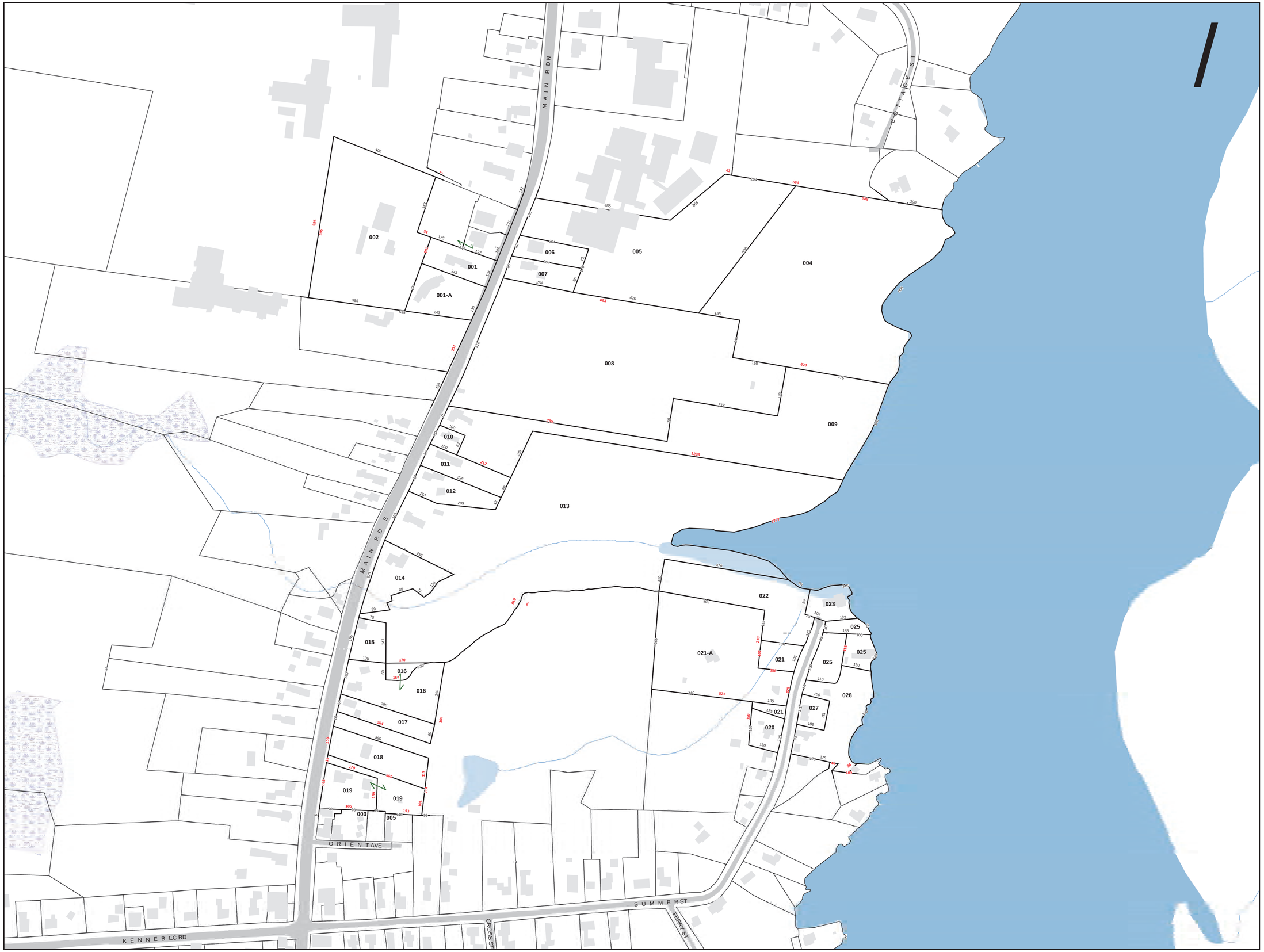

Map Sheet
42

Town of: Hampden

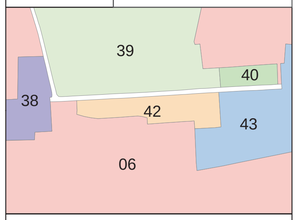

ASSESSOR NOTES:

Legend

- Land Hook
- 300 Dimension (ft)
- 300 Dimension Calculated* (ft)
- Parcel Line
- Pipeline Buckeye
- Pipeline PenobNatGas

Scale:

1:1,200

1 inch = 100 feet

0 80 160 320 Feet

Notes:
Map Prepared by: Kyle Severance
Date of preparation: 1/2/2018
Date of Print: 1/16/2018
Datum / Projection: UTM NAD 83 Zone 19N
Data Sources: Town of Hampden, MEGIS, USGS, IFW (NWI)
Parcel Layer Effective April 1, 2017
Disclaimer:
FOR REFERENCE USE ONLY
NOT A SURVEY OR CONVEYANCE
The information contained herewith has been compiled from recorded deeds, plats, tax maps, surveys and other public records. It is not a legally recorded map or survey and is not intended to be used as one. Users should consult the information sources mentioned above when questions arise.
* = Dimension calculated using GIS software

Map Sheet
43

Town of: Hampden

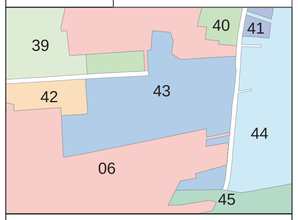

ASSESSOR NOTES:

Legend

- Land Hook
- 300 Dimension (ft)
- 300 Dimension Calculated* (ft)
- Parcel Line
- Pipeline Buckeye
- Pipeline PenobNatGas

Scale:
1:1,200
1 inch = 100 feet
0 80 160 320 Feet

Notes:
Map Prepared by: Kyle Severance
Date of preparation: 1/2/2018
Date of Print: 1/16/2018
Datum / Projection: UTM NAD 83 Zone 19N
Data Sources: Town of Hampden, MEGIS, USGS, IFW (NWI)
Parcel Layer Effective April 1, 2017
Disclaimer:
FOR REFERENCE USE ONLY
NOT A SURVEY OR CONVEYANCE
The information contained herewith has been compiled from recorded deeds, plats, tax maps, surveys and other public records. It is not a legally recorded map or survey and is not intended to be used as one. Users should consult the information sources mentioned above when questions arise.
* = Dimension calculated using GIS software

GIS TOWN OF HAMPDEN MAINE Settled 1767 • Incorporated 1794 IT

Map Sheet
44

Town of: Hampden

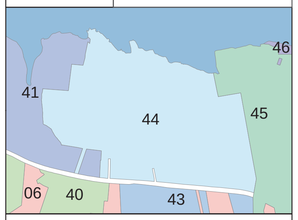

ASSESSOR NOTES:

Legend

- Land Hook
- 300 Dimension (ft)
- 300 Dimension Calculated* (ft)
- Parcel Line
- Pipeline Buckeye
- Pipeline PenobNatGas

Scale:
1:1,200
1 inch = 100 feet

0 80 160 320 Feet

Notes:
Map Prepared by: Kyle Severance
Date of preparation: 1/2/2018
Date of Print: 1/16/2018
Datum / Projection: UTM NAD 83 Zone 19N
Data Sources: Town of Hampden, MEGIS, USGS, IFW (NWI)
Parcel Layer Effective April 1, 2017
Disclaimer:
FOR REFERENCE USE ONLY
NOT A SURVEY OR CONVEYANCE
The information contained herewith has been compiled from recorded deeds, plats, tax maps, surveys and other public records. It is not a legally recorded map or survey and is not intended to be used as one. Users should consult the information sources mentioned above when questions arise.
* = Dimension calculated using GIS software

GIS TOWN OF HAMPDEN MAINE Settled 1767 • Incorporated 1794 IT

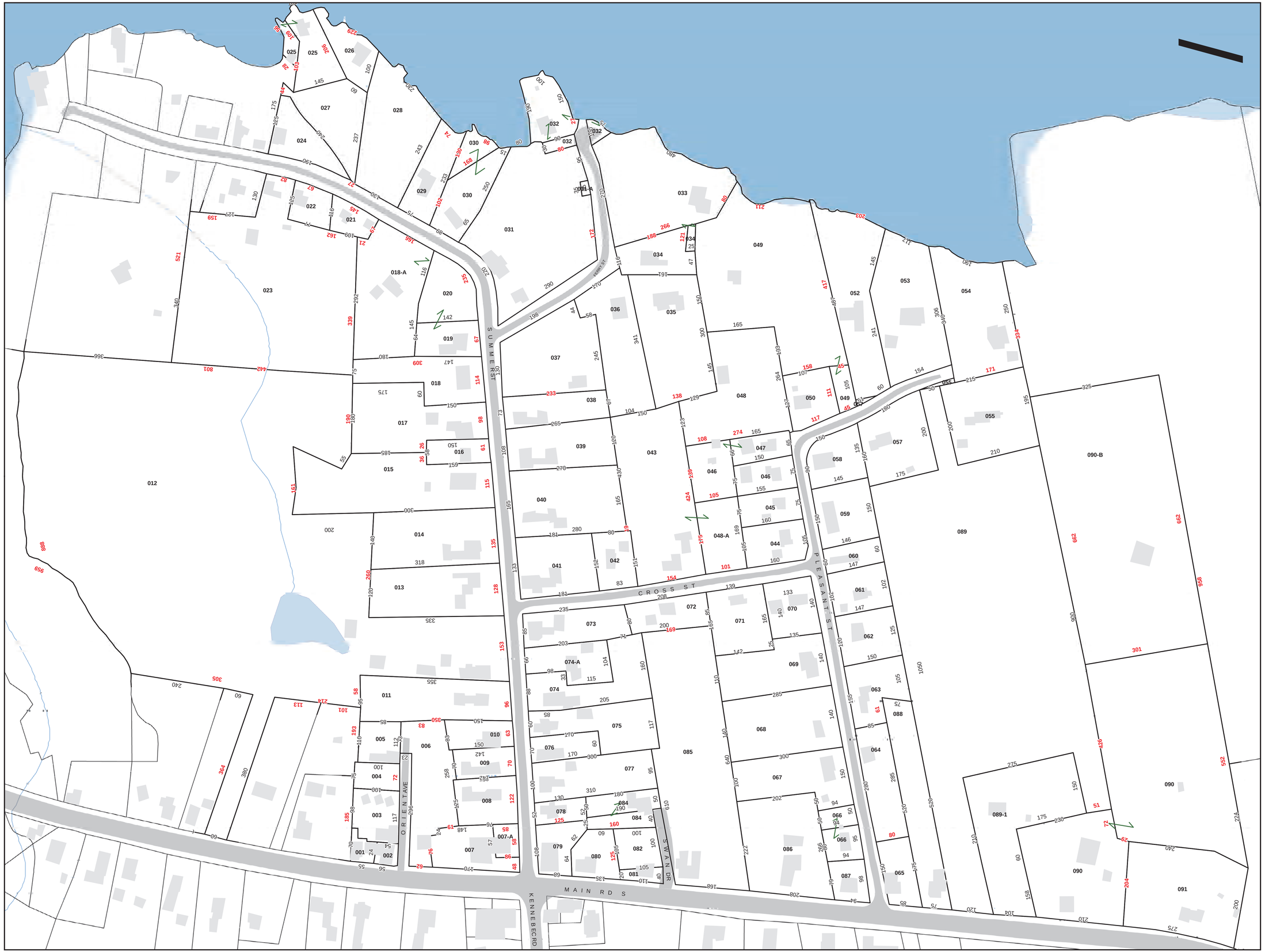

Map Sheet
45

Town of: Hampden

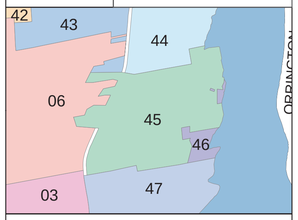

ASSESSOR NOTES:

Legend

- Land Hook
- 300 Dimension (ft)
- 300 Dimension Calculated* (ft)
- Parcel Line
- Pipeline Buckeye
- Pipeline PenobNatGas

Scale:

1:1,800

1 inch = 150 feet

0 120 240 480 Feet

Notes:
Map Prepared by: Kyle Severance
Date of preparation: 1/2/2018
Date of Print: 1/16/2018
Datum / Projection: UTM NAD 83 Zone 19N
Data Sources: Town of Hampden, MEGIS, USGS, IFW (NWI)
Parcel Layer Effective April 1, 2017
Disclaimer:
FOR REFERENCE USE ONLY
NOT A SURVEY OR CONVEYANCE
The information contained herewith has been compiled from recorded deeds, plats, tax maps, surveys and other public records. It is not a legally recorded map or survey and is not intended to be used as one. Users should consult the information sources mentioned above when questions arise.
* = Dimension calculated using GIS software

GIS TOWN OF HAMPDEN MAINE Settled 1767 • Incorporated 1794 IT

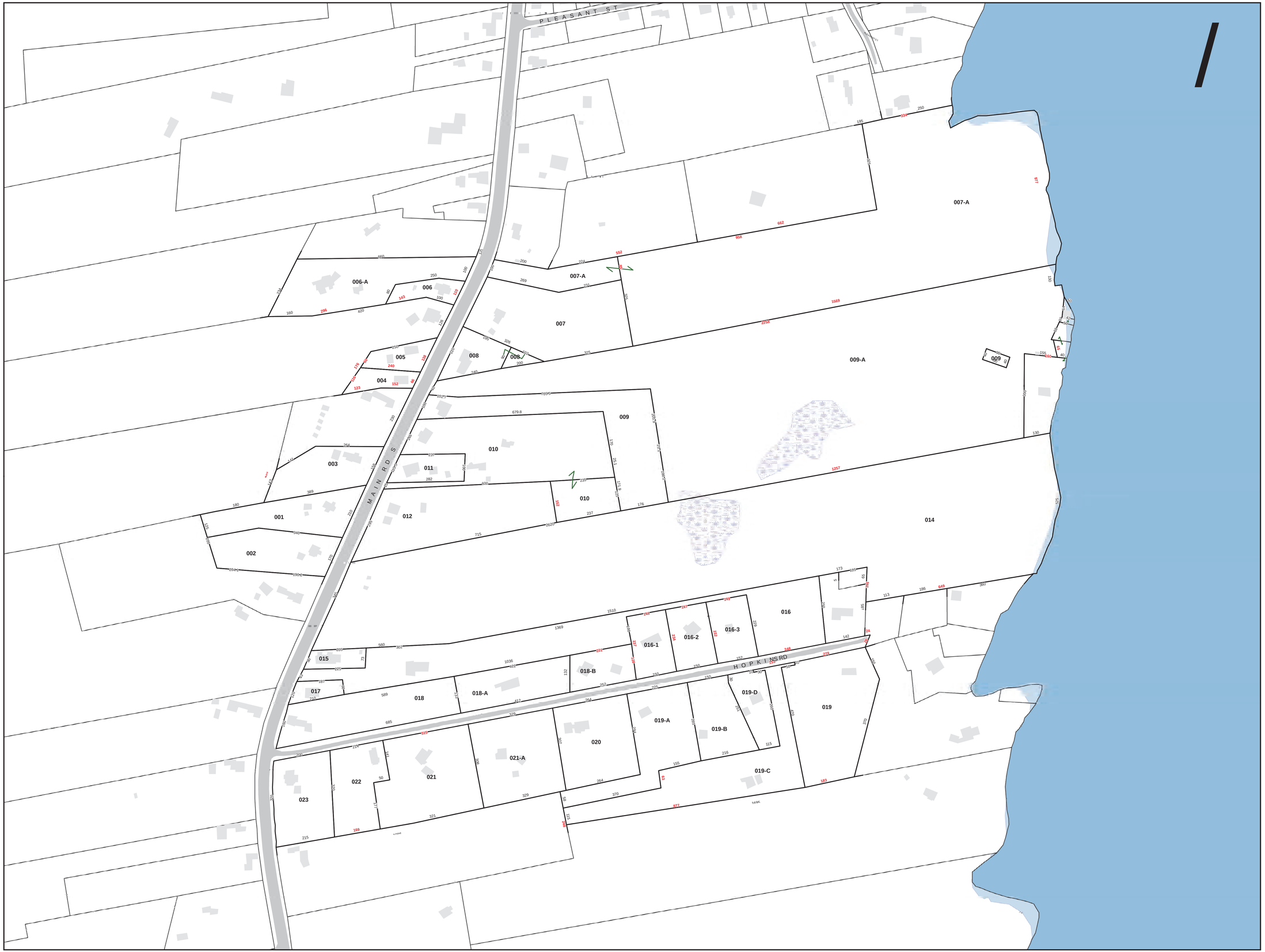

Map Sheet
46

Town of: Hampden

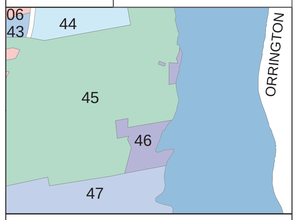

ASSESSOR NOTES:

Legend

- Land Hook
- 300 Dimension (ft)
- 300 Dimension Calculated* (ft)
- Parcel Line
- Pipeline Buckeye
- Pipeline PenobNatGas

Scale:
1:1,200

1 inch = 100 feet

0 80 160 320 Feet

Notes:
Map Prepared by: Kyle Severance
Date of preparation: 1/2/2018
Date of Print: 1/16/2018
Datum / Projection: UTM NAD 83 Zone 19N
Data Sources: Town of Hampden, MEGIS, USGS, IFW (NWI)
Parcel Layer Effective April 1, 2017
Disclaimer:
FOR REFERENCE USE ONLY
NOT A SURVEY OR CONVEYANCE
The information contained herewith has been compiled from recorded deeds, plats, tax maps, surveys and other public records. It is not a legally recorded map or survey and is not intended to be used as one. Users should consult the information sources mentioned above when questions arise.
* = Dimension calculated using GIS software

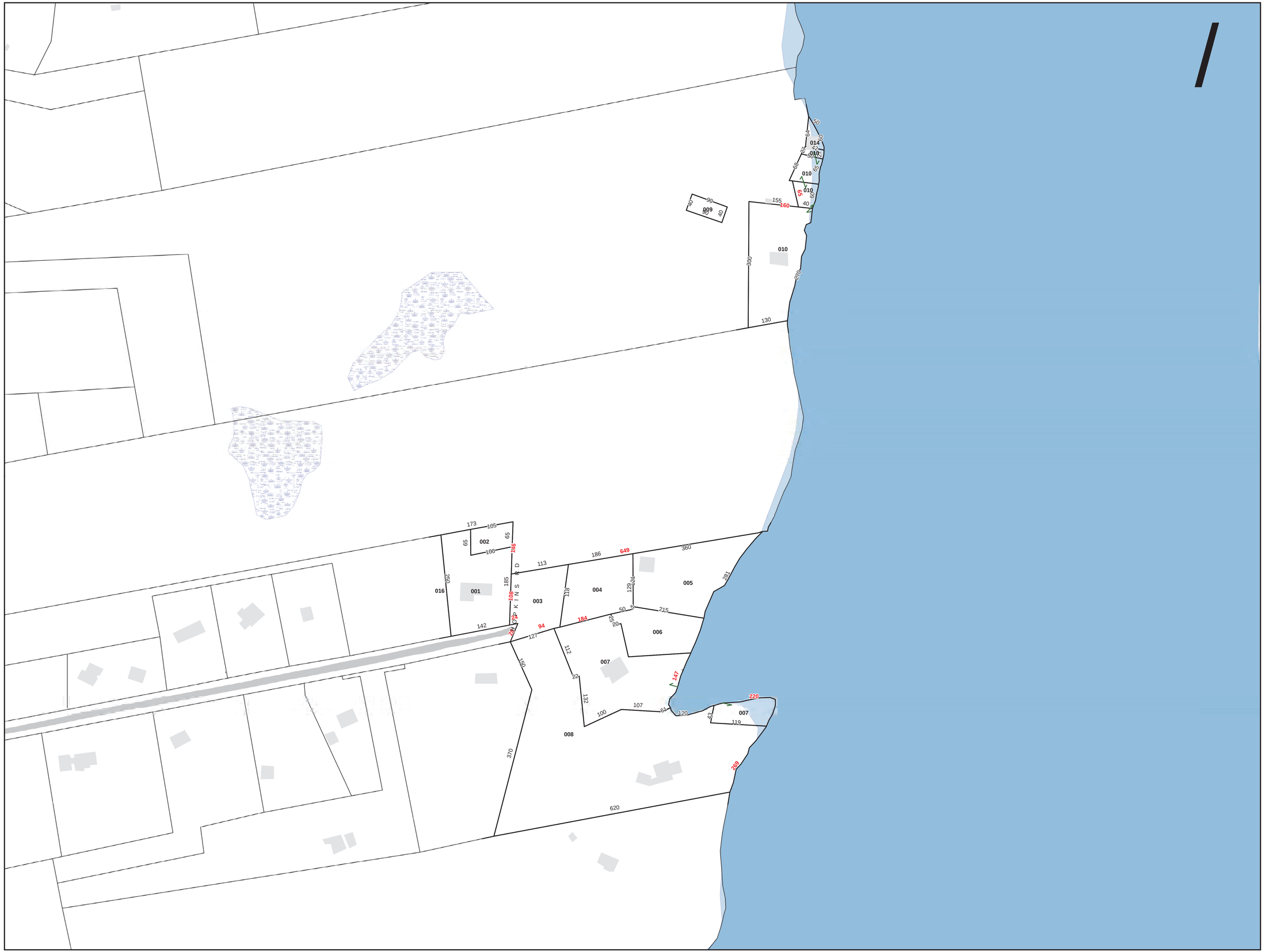

Map Sheet
47

Town of: Hampden

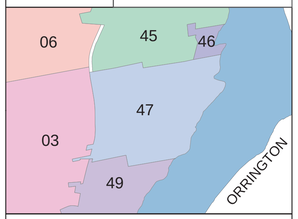

ASSESSOR NOTES:

Legend

- Land Hook
- 300 Dimension (ft)
- 300 Dimension Calculated* (ft)
- Parcel Line
- Pipeline Buckeye
- Pipeline PenobNatGas

Scale:
1:1,800
1 inch = 150 feet

0 120 240 480 Feet

Notes:
Map Prepared by: Kyle Severance
Date of preparation: 1/2/2018
Date of Print: 1/16/2018
Datum / Projection: UTM NAD 83 Zone 19N
Data Sources: Town of Hampden, MEGIS, USGS, IFW (NWI)
Parcel Layer Effective April 1, 2017
Disclaimer:
FOR REFERENCE USE ONLY
NOT A SURVEY OR CONVEYANCE
The information contained herewith has been compiled from recorded deeds, plats, tax maps, surveys and other public records. It is not a legally recorded map or survey and is not intended to be used as one. Users should consult the information sources mentioned above when questions arise.
* = Dimension calculated using GIS software

Map Sheet
49

Town of: Hampden

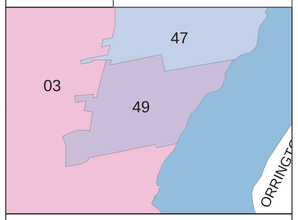

ASSESSOR NOTES:

Legend

- Land Hook
- 300 Dimension (ft)
- 300 Dimension Calculated* (ft)
- Parcel Line
- Pipeline Buckeye
- Pipeline PenobNatGas

Scale:

1:1,200

1 inch = 100 feet

0 80 160 320 Feet

Notes:
Map Prepared by: Kyle Severance
Date of preparation: 1/2/2018
Date of Print: 1/16/2018
Datum / Projection: UTM NAD 83 Zone 19N
Data Sources: Town of Hampden, MEGIS, USGS, IFW (NWI)
Parcel Layer Effective April 1, 2017
Disclaimer:
FOR REFERENCE USE ONLY
NOT A SURVEY OR CONVEYANCE
The information contained herewith has been compiled from recorded deeds, plats, tax maps, surveys and other public records. It is not a legally recorded map or survey and is not intended to be used as one. Users should consult the information sources mentioned above when questions arise.
* = Dimension calculated using GIS software

Map Sheet
9A

Town of: Hampden

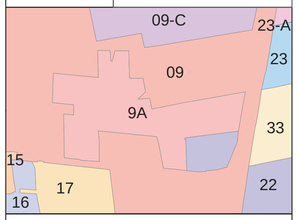

ASSESSOR NOTES:

Legend

- Land Hook
- 300 Dimension (ft)
- 300 Dimension Calculated* (ft)
- Parcel Line
- Pipeline Buckeye
- Pipeline PenobNatGas

Scale:
1:1,200
1 inch = 100 feet
0 80 160 320 Feet

Notes:
Map Prepared by: Kyle Severance
Date of preparation: 1/2/2018
Date of Print: 1/16/2018
Datum / Projection: UTM NAD 83 Zone 19N
Data Sources: Town of Hampden, MEGIS, USGS, IFW (NWI)
Parcel Layer Effective April 1, 2017
Disclaimer:
FOR REFERENCE USE ONLY
NOT A SURVEY OR CONVEYANCE
The information contained herewith has been compiled from recorded deeds, plats, tax maps, surveys and other public records. It is not a legally recorded map or survey and is not intended to be used as one. Users should consult the information sources mentioned above when questions arise.
* = Dimension calculated using GIS software

GIS TOWN OF HAMPDEN MAINE Settled 1767 • Incorporated 1794 IT